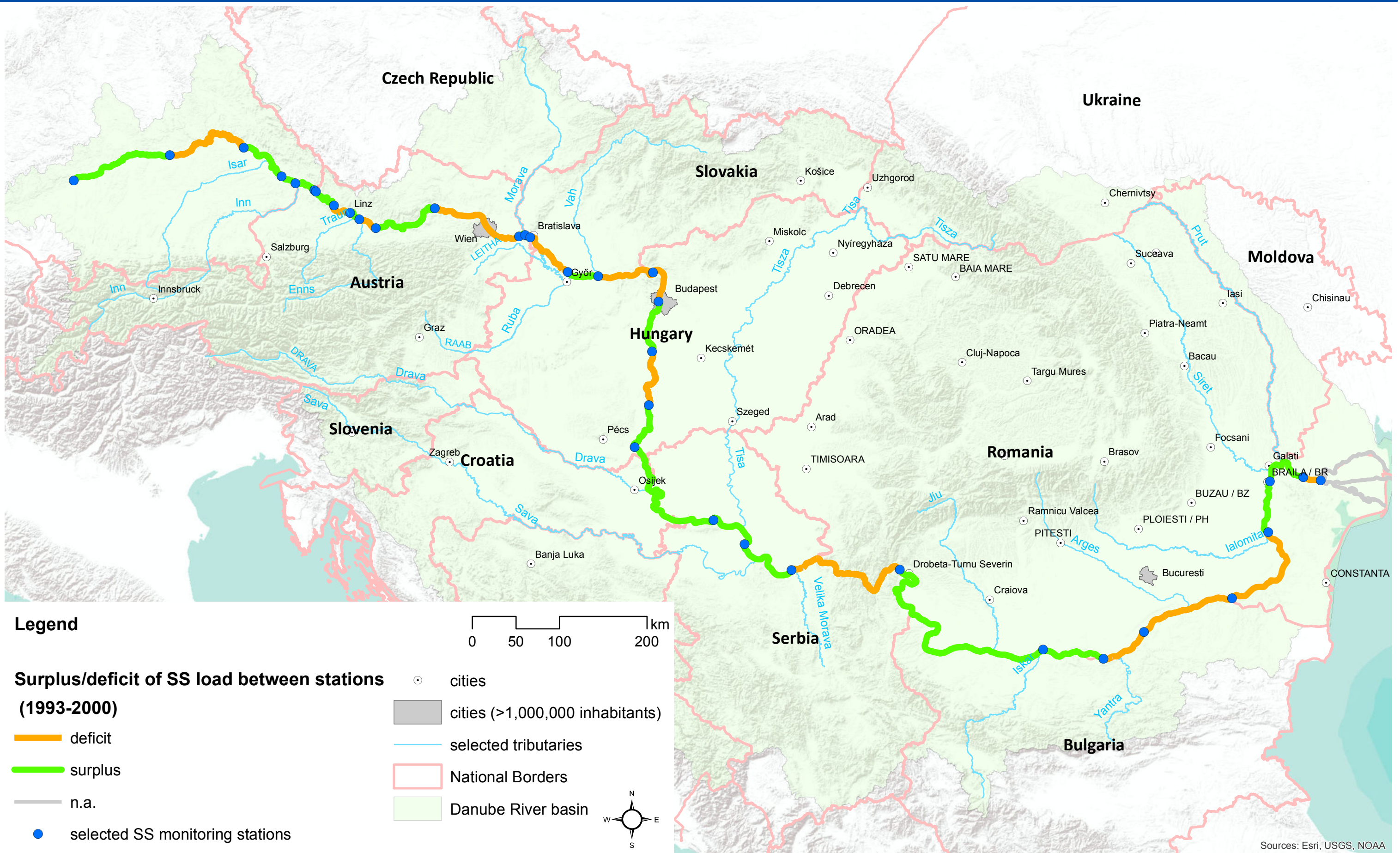


Annex 6: Maps of surplus and deficit of suspended sediment load

Authors: Water Research Institute with contribution by project partners (BME, BOKU, OVF, NARW, NIHWM, LfU, NIMH, EAEMDR, HRVODE, IzVRS, TUM, JCI, Plovput)

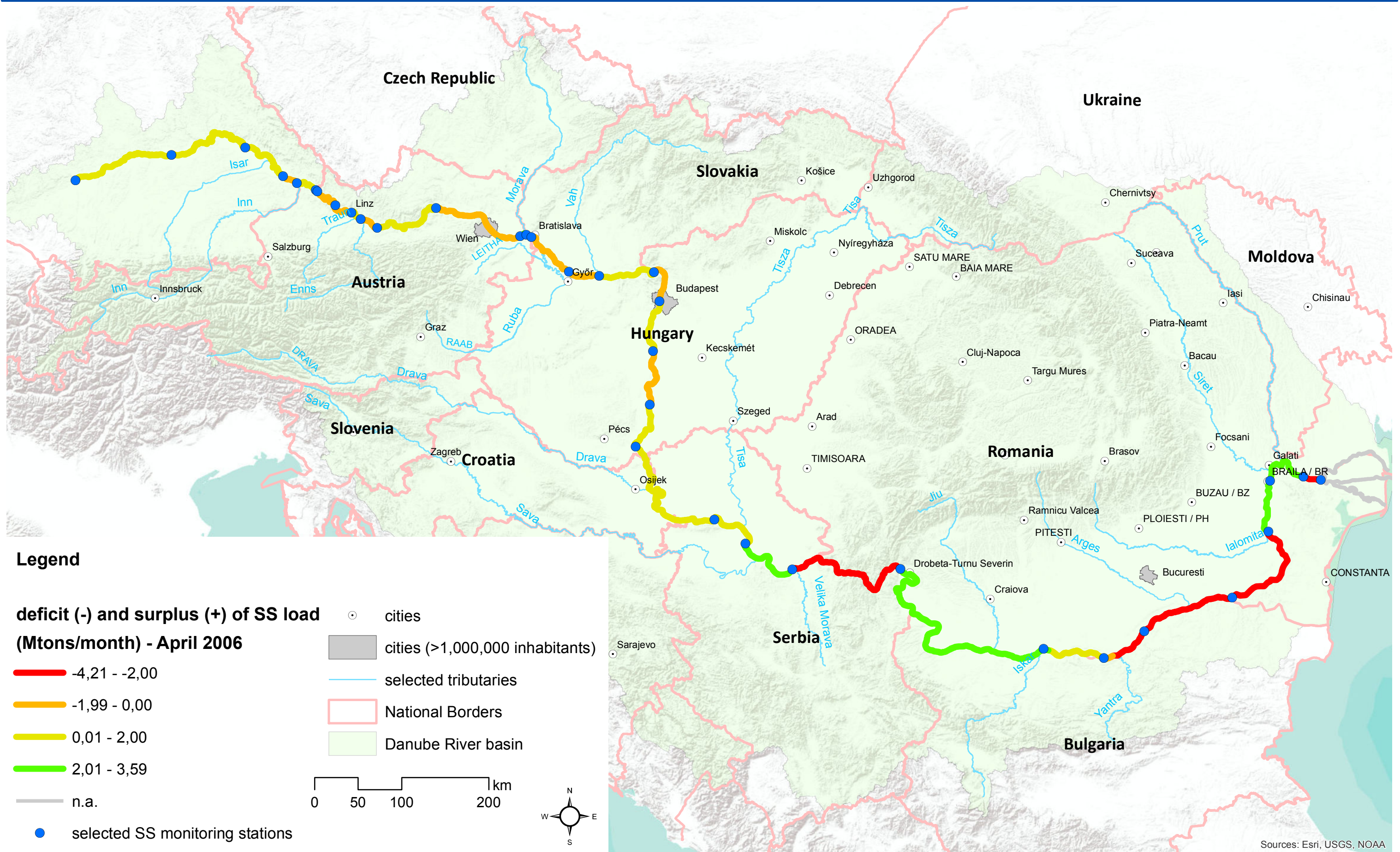


Annual surplus and deficit of suspended sediment load in partial river reaches (1993-2000)



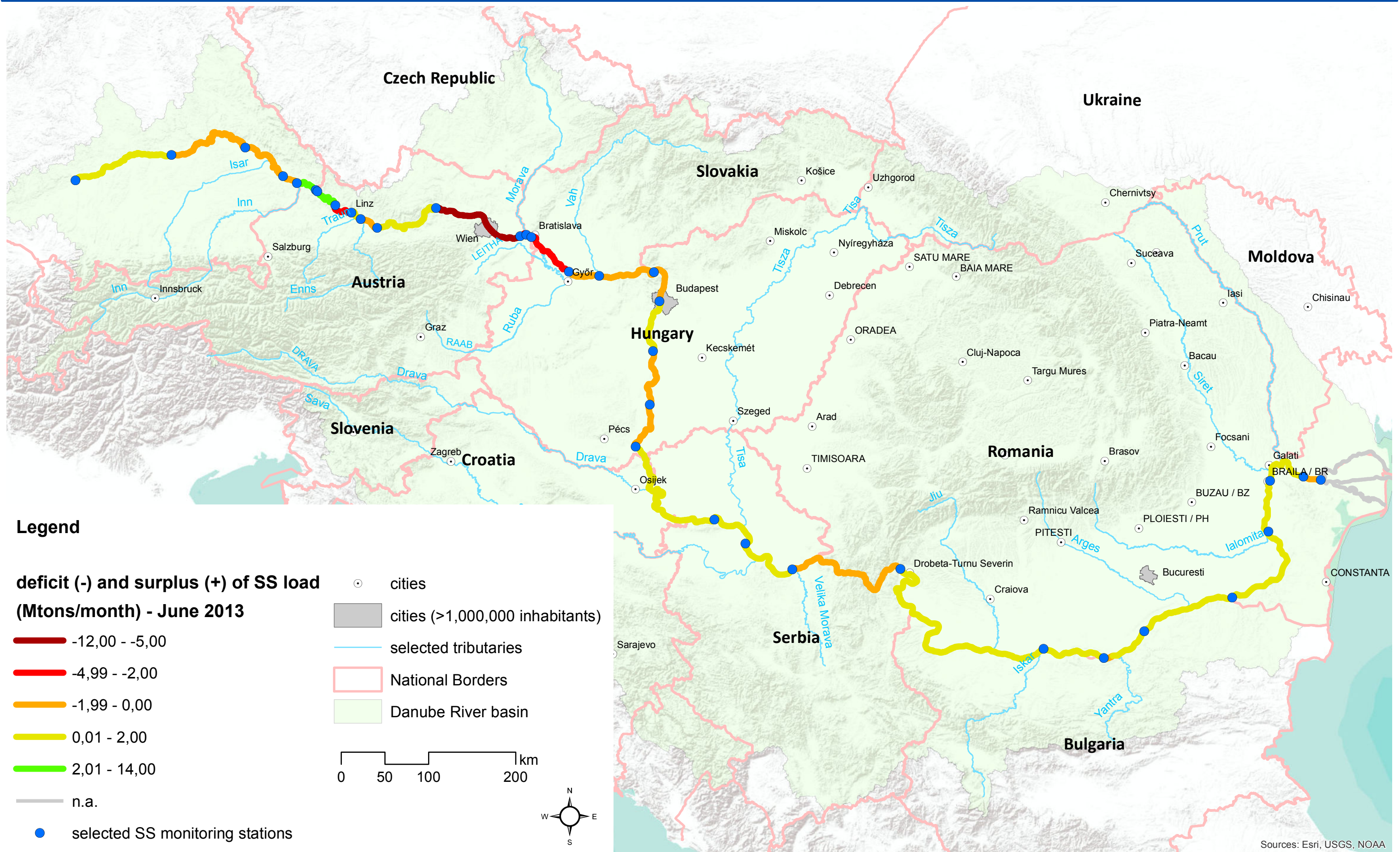
<http://www.interreg-danube.eu/approved-projects/danubesediment>

Surplus and deficit of suspended sediment load in partial river reaches during flood 2006



<http://www.interreg-danube.eu/approved-projects/danubesediment>

Surplus and deficit of suspended sediment load in partial river reaches during flood 2013



<http://www.interreg-danube.eu/approved-projects/danubesediment>