



AMAZON OF EUROPE BIKE TRAIL

Output 3.5 Promotion and booking on-line and mobile platform - Iskriva

Project	AoE Bike Trail, DTP2-002-2.2
Work package:	WP3: Product development
Output:	Output 3.5 Promotion and booking on-line and mobile platform
Authors	Anja Krajnik
Institution	Iskriva, Institute for Development of Local Potentials
Date	30. 4. 2021

INDEX

1 PROMOTION AND BOOKING ON-LINE PLATFORM	3
2 MOBILE APP	9

1 PROMOTION AND BOOKING ON-LINE PLATFORM

AoE Bike Trail promotion and booking on-line platform is the user interface for presenting the AoE Bike Trail. Since the platform will in most cases be the customer's first contact with the product, we put a lot of effort to design it in user friendly way and include all necessary information potential visitors might seek.

The on-line platform includes the following sections:

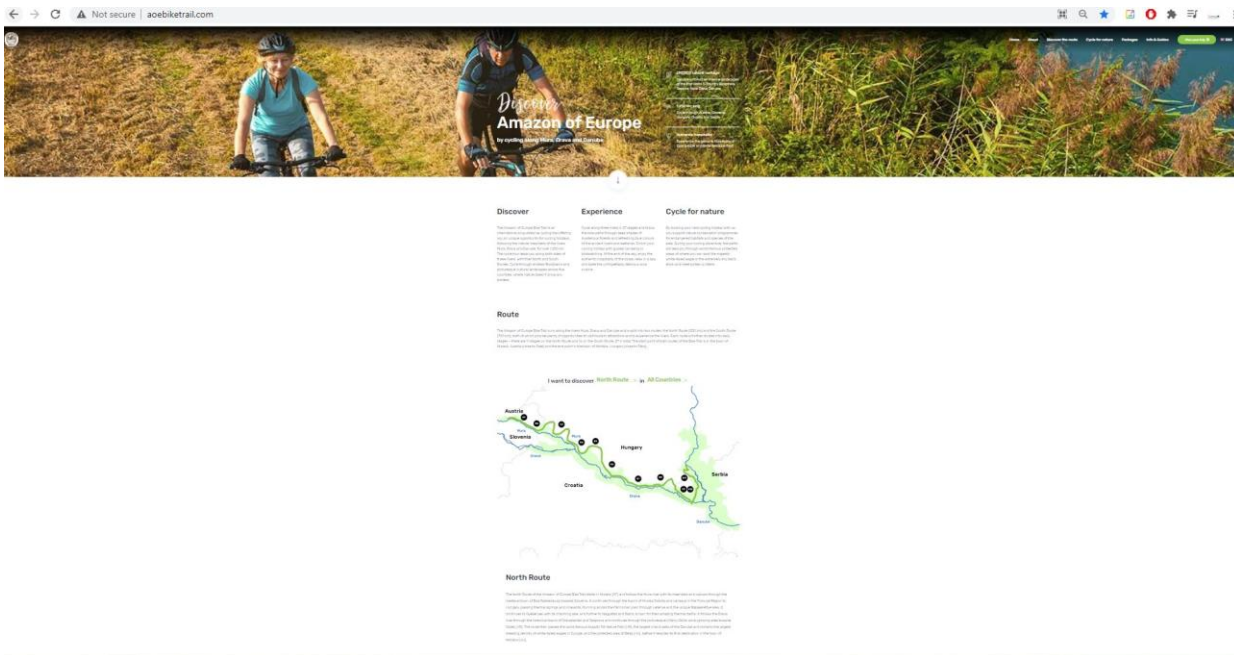
- landing page showing the overview of all contents available on the platform,
- main information about the AoE Bike Trail product, Destination Development Organization, cooperating regions and national tourism boards supporting the AoE Bike Trail,
- information about the AoE Bike Trail route with detailed descriptions of 27 daily stages,
- plan and book your trip,
- presentation of our unique valorisation programme "Cycle for nature" and different possibilities to support nature preservation projects in the future UNESCO 5-country Biosphere Reserve Mura-Drava-Danube,
- presentation of our thematic cycling holiday packages,
- promotional and educational brochures for cyclists,
- information about the official AoE Bike Trail Booking Center and possibility to book a cycling holiday via online booking system.

The on-line platform was developed by Iskriwa in cooperation with Trail Angels. All regional coordinators provided stage and must-see point descriptions and promotional pictures from stages in their jurisdiction. All partners contributed with ideas and feedback.

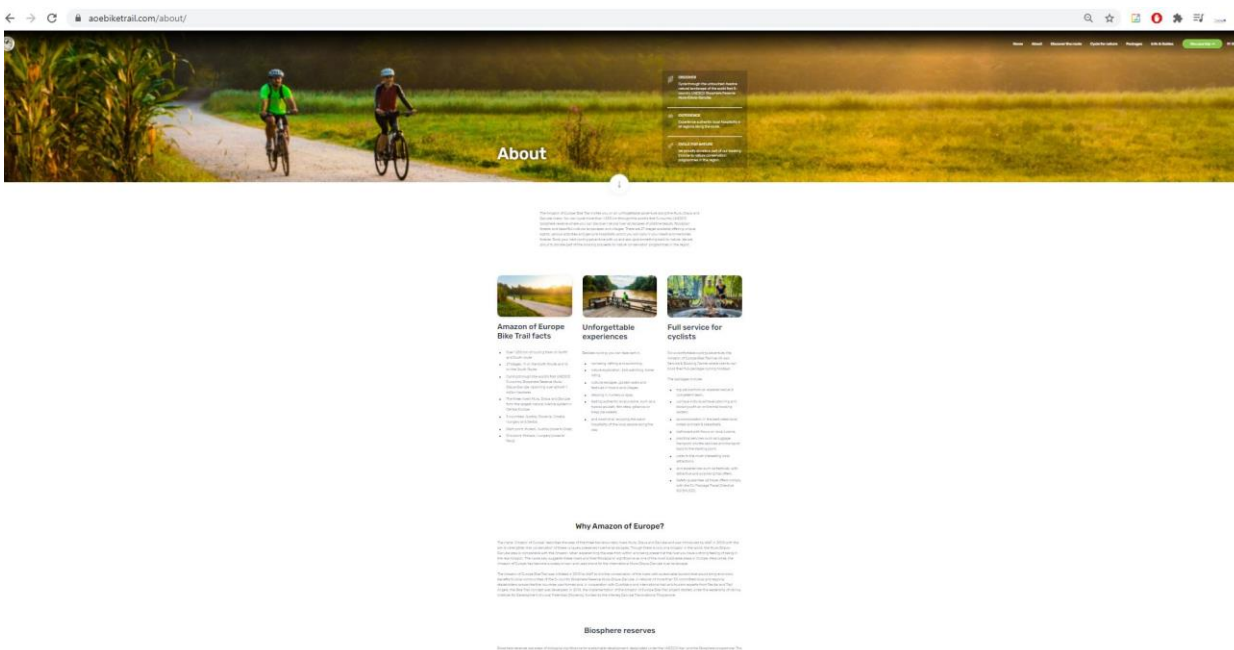
The on-line platform was launched on 20th October 2020.

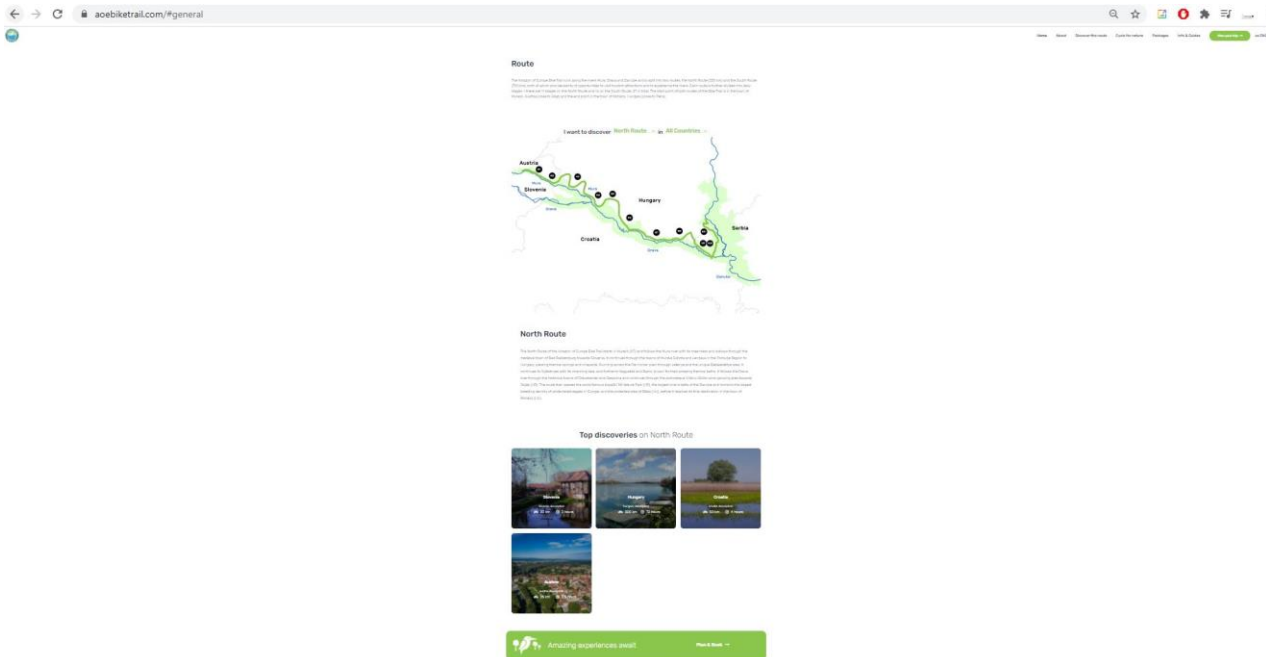
Link to the promotion and booking on-line and mobile platform: <http://aoebiketrail.com/>

Photos of the on-line platform are on the following pages.

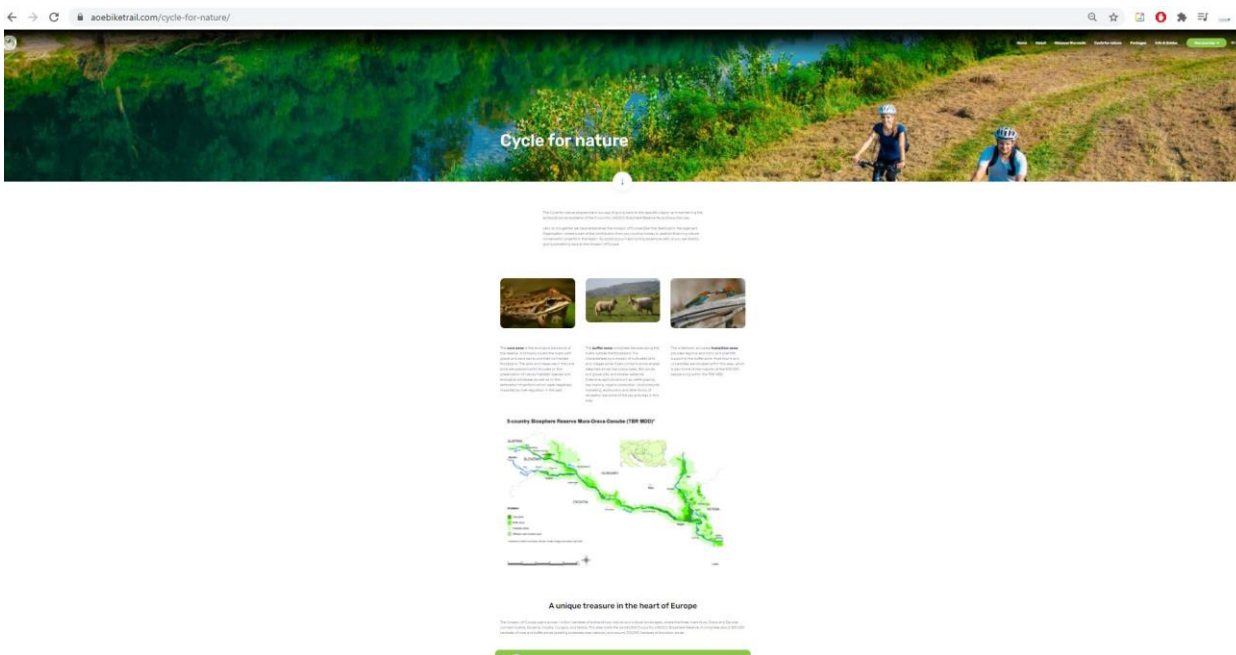


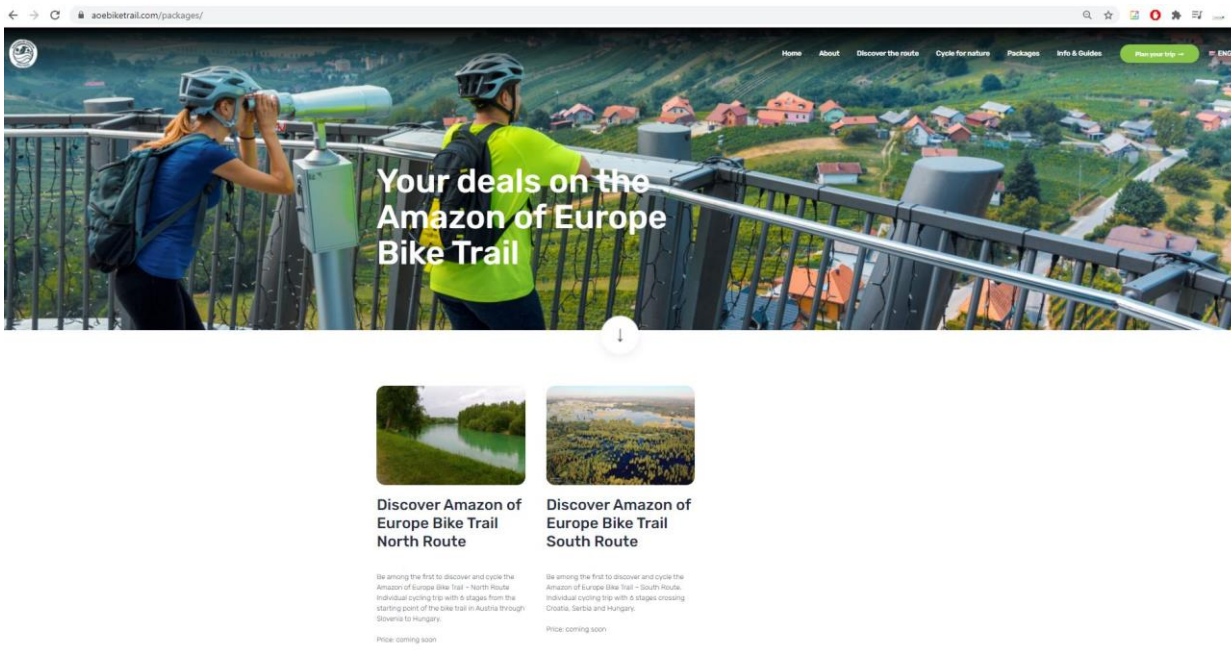
About





Cycle for nature



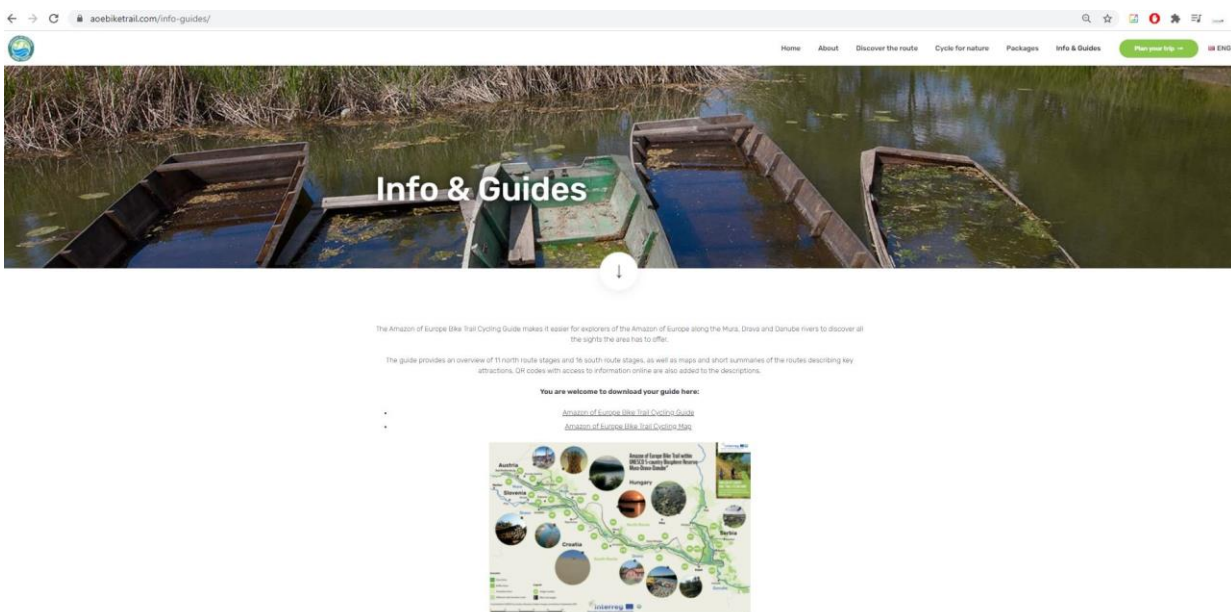


Your deals on the Amazon of Europe Bike Trail

Discover Amazon of Europe Bike Trail North Route
 Be among the first to discover and cycle the Amazon of Europe Bike Trail - North Route. Individual cycling trip with 8 stages from the starting point of the bike trail in Austria through Slovenia to Hungary.
 Price: coming soon

Discover Amazon of Europe Bike Trail South Route
 Be among the first to discover and cycle the Amazon of Europe Bike Trail - South Route. Individual cycling trip with 8 staged crossing Croatia, Serbia and Hungary.
 Price: coming soon

Info & Guides




Info & Guides

The Amazon of Europe Bike Trail Cycling Guide makes it easier for explorers of the Amazon of Europe along the Mur, Drava and Danube rivers to discover all the sights the area has to offer.

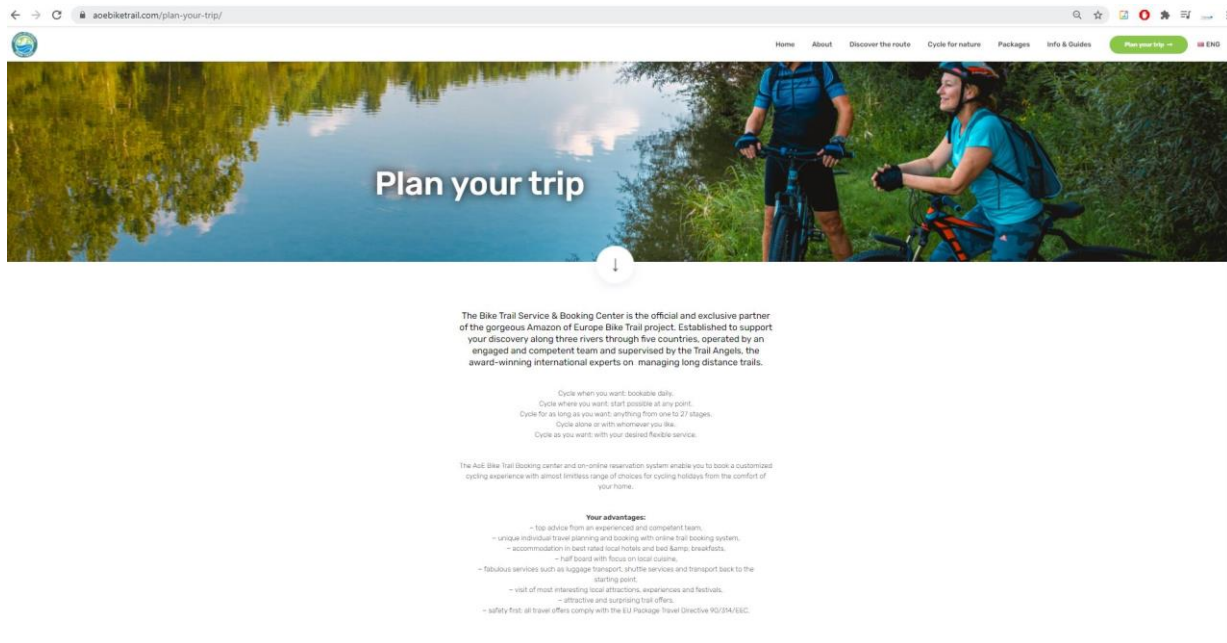
The guide provides an overview of 11 north route stages and 16 south route stages, as well as maps and short summaries of the routes describing key attractions. QR codes with access to information online are also added to the descriptions.

You are welcome to download your guide here:

- [Amazon of Europe Bike Trail Cycling Guide](#)
- [Amazon of Europe Bike Trail Cycling Map](#)



Plan your trip



The Bike Trail Service & Booking Center is the official and exclusive partner of the gorgeous Amazon of Europe Bike Trail project. Established to support your discovery along three rivers through five countries, operated by an engaged and competent team and supervised by the Trail Angels, the award-winning international experts on managing long distance trails.

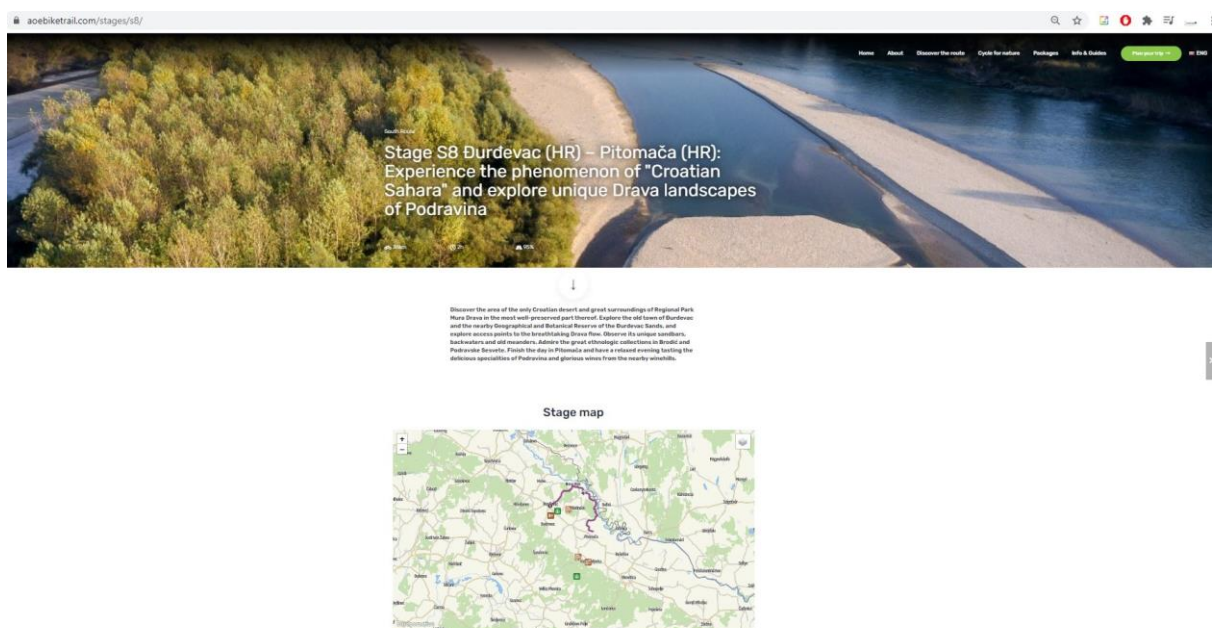
Cycle when you want: bookable daily.
 Cycle where you want: start possible at any point.
 Cycle for as long as you want: anything from one to 27 stages.
 Cycle alone or with someone you like.
 Cycle as you want: with your desired flexible service.

The A&E Bike Trail booking center and on-line reservation system enable you to book a customized cycling experience with almost limitless range of choices for cycling holidays from the comfort of your home.

Your advantages:

- top advice from an experienced and competent team,
- unique individual travel planning and booking with online trail booking system,
- accommodation in local hotels and breakfasts,
- half board with focus on local cuisine,
- fabulous services such as luggage transport, shuttle services and transport back to the starting point,
- visit of most interesting local attractions, experiences and festivals,
- attractive and surprising trail offers,
- safety first: all travel offers comply with the EU Package Travel Directive 2015/2302/EC.


Example of stage description



Stage S8 Đurdevac (HR) - Pitomača (HR): Experience the phenomenon of "Croatian Sahara" and explore unique Drava landscapes of Podravina

Discover the area of the only Croatian desert and great surroundings of Regional Park Mura Drava in the most well-protected part thereof. Explore the old town of Đurdevac and the nearby Đurđevički and Botanički rezervari of the Đurđevac Šuma, and explore access points to the breathtaking Drava flow. Observe its unique sandbars, sand castles and old quarries. Admire the great ethnological collections in Brodski and Podravski Zavrtci. Finish the day in Pitomača and have a relaxed evening testing the delicious specialties of Podravina and gulasch wines from the nearby vineyards.

Stage map





Stage S8 of the Amazon of Europe Bike Trail begins in Durdevac, where you can explore the old town and nearby Croatian Sahara zoo with camels. The medieval old town is a very attractive place with a museum and gallery, as well as a restaurant which offers local delicacies. Close to the route is also the ethnographic collection of Slavko Čemba which is worth seeing as well. Outside of Durdevac, few kilometres from the main route, the Special Geographical and Botanical Reserve the Sands of Durdevac is located. In settlements along the daily stage, churches and chapels, well worth a visit, are located. Self-service stations for cyclists are located in Durdevac, Ferdinandovac, Podravske Sesvete and Pitomača.

Don't miss the Croatian Sahara

One of the highlights of your cycling holidays is certainly the interesting and unique natural phenomenon which is often named the Croatian desert or Croatian Sahara: the Durdevac Sands (detour). After leaving Durdevac, the route leads you further through typical Podravina towns of Severovci and Novo Virje, where you enter the belt of Regional Park Mura Drava protected area. There are lot of possibilities to get close to Drava River in this area. One of them is the excursion site Čarda, where you can rest and see the old river meander. Continue on the river bike trail for a few kilometres and you will arrive to the municipality of Ferdinandovac, and by cycling close to the river you will be able to reach several more access points to Drava.

Dancing with the nature

This part of the Drava is full of sandbars and eroded steep riverbanks, its floodplain with side channels, backwaters, abandoned riverbeds and meanders, riparian forests... and is home to many protected and rare plant and animal species. So lovers of untouched nature can take their time to explore this unique landscape or wake up early to go on a birdwatching safari.

Experience romantic sailing

Continue the cycling through nature and enjoy a pleasant ride to the picturesque village Brodić, where the ethnographic collection Karlovičan is worth a visit. This is the place where cyclists can have refreshments and immerse into a unique display of the life of locals in the past. In Brodić, a boat dock is located, and romantic sailing on the powerful Drava may be experienced. Not far from this place, you can abandon the main route and visit the excursion site Mekiš. Besides having a relaxed time in beautiful nature, you can get one more view of the river or find nice motives for photo shooting. Podravske Sesvete is the next destination along the route.

Get to know the traditional way of life

The unique Ethnographic collection of Josip Dugovčan is located there, which shows the traditional way of life in Podravina. Close by is also an Ecological garden of peace with statues of many famous people. Outside of the route, guests can have one more look at the desert of Podravina. Sands of Kloštar, another example of protected sandy habitats on a location previously under the riverbed, is near the settlement of Draganci and can be visited in a daytrip. It represents the real experience of the Croatian desert as a location with a pure belt of sand. Near this locality visitors can see the special forest vegetation



Must see



The Sands of Durdevac



Old town of Durdevac



Novo Virje with surroundings



Picturesque village Brodić



Ethnographic collection of Josip Dugovčan in Podravske Sesvete



Kloštar sands - the real experience of Croatian desert

 Amazing experiences await [Plan & Book](#)

News

In parallel, we developed the AoE Bike Trail mobile application for the users of the Bike Trail, presenting the GIS route of the trail, must see attractions, accommodations, etc. The mobile app is based on the Outdooractive system widely used by our main target market (German and DACH tourists).

The mobile app includes the following sections:





- homepage,
- possibility to search the stages on the list of stages,
- possibility to search the stages on the map,
- stage descriptions of 27 stages with gps tracks of the route and descriptions of 6 must see attractions along the way.



First, the test version of the app was developed and published on the 23rd October 2020. After the testing phase and the last corrections, the final app was published in the stores on 30th April 2021.

Link to Google Play Store - Android: <https://play.google.com/store/apps/details?id=com.outdooractive.aoe>


Link to App Store - Apple: <https://apps.apple.com/si/app/amazon-of-europe-bike-trail/id1536116173>


Photos of the mobile app are on the following pages.



08:57   4G+  




← amazon of europe bike trail  



Najmanj 4 ★ | Najmanj 4,5 ★ | Izbor uredništva



- 




Amazon of Europe Bike Trail
Outdooractive AG
Nameščeno
- 



Bikemap - Your Cycling Map & GPS Naviga...
Bikemap GmbH · Zemljevidi in navigacija
4,4 ★  1 mio.+
- 




AllTrails: Hiking, Running & Mountain Bike ...
AllTrails, LLC · Zdravo življenje
3,9 ★  10 mio.+  Izbor uredništva
- 


Bike Mayhem Free
Best Free Games Inc. · Dirkanje
4,2 ★  10 mio.+
- 

Outdooractive: Hiking & Biking Trails, GPS ...
Outdooractive AG
3,4 ★  1 mio.+
- 

Offroad - Route Planner
Brave the Skies · Zemljevidi in navigacija
 10 tis.+  Zgodnji dostop
- 

Mountain Biking Downhill - Offroad Bike St...
Ticker92 · Zemljevidi in navigacija
4,2 ★  500 tis.+
- 

ViewRanger Zemljevidi in Poti
Augmentra · Zdravo življenje
4,3 ★  5 mio.+  Izbor uredništva
- 

TrailLink: Trail Maps & Trail Guide - Walk & ...
Rails-to-Trails Conservancy · Zdravo življenje
3,5 ★  100 tis.+

08:57  4G+  

←  



Amazon of Europe Bike Trail

Outdooractive AG

Odmesti
Odpi

Kaj je novega • →
Zadnja posodobitev: 3. maj 2021

In this version we fixed some bugs and made some performance improvements.

Ocenite to aplikacijo
Povejte drugim svoje mnenje

☆
☆
☆
☆
☆

[Napišite mnenje](#)




Stik z razvijalcem ∨



O tej aplikaciji →

Nepozabna kolesarska pustolovščina ob rekah Muri, Dravi in Donavi

Turistične in lokalne informacije



08:58  4G+  

Amazon of Europe Bike Trail









Photo: Amazon of Europe Bike Trail

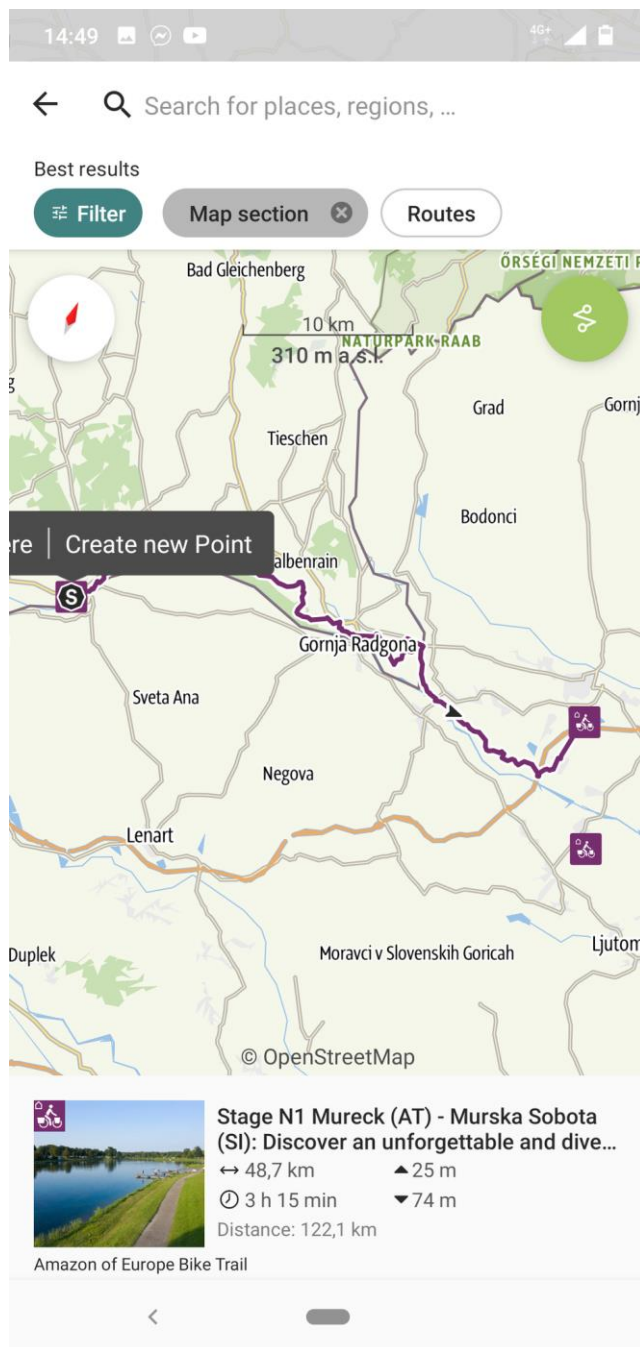
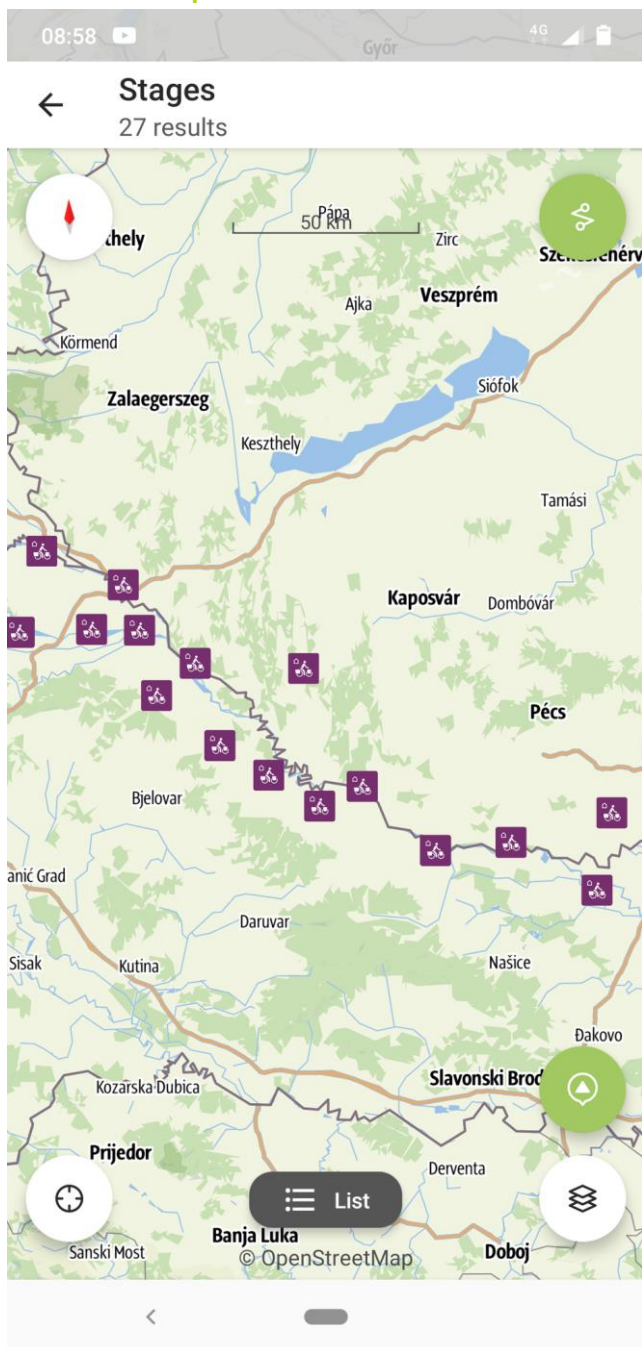


Amazon of Europe Bike Trail

The Amazon of Europe Bike Trail is an international long-distance cycling trail offering you an unique opportunity for cycling holidays, following the natural meanders of the rivers Mura, Drava and Danube, for over 1,250 km. The cycle tour leads you along

[READ ON](#)

 Discover  Map  Navigation  My page



← Stage S5 Varaždin (HR) – Pre... ↻ ← Stage S5 Varaždin (HR) – Pre... ↻

ROUTE

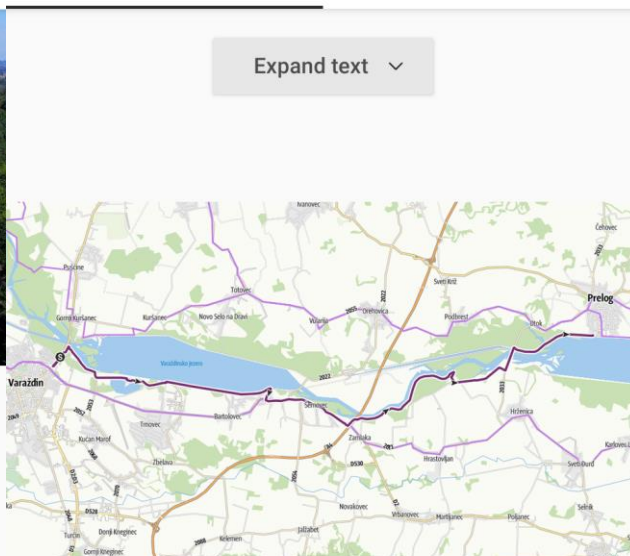
MAP

ROUTE

MAP



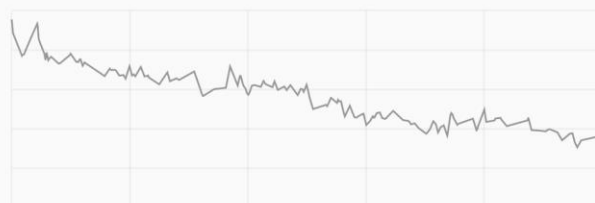
Photo: Nikola Pavić, Amazon of Europe Bike Trail











Stage S5 Varaždin (HR) – Prelog (HR): Explore the irresistible beautiful nature near the baroque city

 Long distance cycling · Varazdinska zupanija

↔ 25,3 km	▲ 15 m	★ ★ ★ ★ ★
🕒 1 h 40 min	▼ 44 m	(0)



The cycling adventure starts from the center of Varaždin, which is home to an exceptional

- 
Download
- 
Bookmark
- 
Navigation
- 
More
- 
Download
- 
Bookmark
- 
Navigation
- 
More