



Interreg



Danube Transnational Programme
Transdanube Travel Stories

www.interreg-danube.eu

Danube Transnational Programme

Programme co-funded by the European Union



D.T2.3.3 Touristic Information Material Including Sustainable Mobility Services

A stream of cooperation



Inhalt

1 Chapter: Description of the Deliverable T2.3.3	3
2 Chapter: Concept for the Implementation of the Deliverable T2.3.3	4
3 Chapter: Documentation of each project partner	6
3.1 : WGD Danube Upper Austria Tourism Ltd	6
3.1.1 Websites/ Homepage	6
3.1.2 Website updates	10
3.1.3 Social media	14
3.1.4 Brochures	15
3.2 Tourism Board Linz	17
3.2.1 Website/Homepage	17
3.2.2 Website updates	18
3.2.3 Linz Card	20
3.2.4 Linz App	20
3.2.5 Brochures	21
3.3 West Pannon Regional and Economic Development Public Nonprofit Ltd	22
3.3.1 Websites/Homepage	22
3.3.2 Website updates	23
3.4 Institute for Culture, Tourism and Sport Murska Sobota	25
3.4.1 Websites/Homepage	25
3.4.2 Website updates	26
3.4.3 Brochures	29
3.5 Croatian Association for Tourism and Rural Development „The Village Membership Club“	30
3.5.1 Website/Homepage	30
3.5.2 Brochures and Social media	36
3.6 Association for promoting tourism in Oradea and its region	37
3.6.1 Website/Homepage	37
3.6.2 Website updates	39
3.6.3 Brochures	42
3.7 DANUBEPARKS – Danube River Network of Protected Areas	43
3.7.1 Websites/Homepage	43
3.7.2 Website updates	44
3.7.3 Social media - Facebook	49

3.7.4	Brochures.....	50
3.7.5	Brochure updates.....	51
3.7.6	Events.....	52
3.8	Danube Office Ulm/Neu-Ulm.....	62
3.8.1	Website/Homepage.....	62
3.8.2	Brochures and newspaper articles.....	64
3.8.3	Updated website of ASP UNT.....	66
4	Conclusion and recommendations	67
5	Annex	68
5.1	Questionnaire	68
5.2	Presentation on deliverable and good- practice example	74
5.3	Collection of good-practice examples on how to integrate information on sustainbale mobility services into Touristic Information Material.....	79
5.4	Sustainable travel inspiration for the six trails.....	87
5.5	List of illustrations.....	124

1 Chapter: Description of the Deliverable T2.3.3

The Interreg Danube Transnational Programme project Transdanube Travel Stories (TDTS) aims to promote sustainable tourism in the Danube Region with new narratives.

In the progress of the project, various measures and activities are implemented to promote sustainable means of transport.

While other deliverables, such as the creation of the Sustainable Tourism Mobility Plans (STOMPs), aim at identifying different opportunities for sustainable travel, the deliverables in WP 2 in the last phase of the project focus on the communication of this information.

In order to inform the target group of tourists in the best possible way about sustainable travel options and to motivate them to use this sustainable mobility services, the deliverable T2.2.3 aims at updating Touristic Information Material as websites, brochures and trip planners to include (more) information on sustainable mobility services to get to the promoted destinations and points of interests.

Deliverable T2.2.3:

Touristic Information Material Including Sustainable Mobility Services

AP Deliverable Description:

“Updated websites, brochures, trip planners, information materials now including sustainable travel options to get to the promoted attractions (documentation provided via screenshots).”

Deliverable Delivery Date:

11.2022

2 Chapter: Concept for the Implementation of the Deliverable T2.3.3

The concept for the implementation of the deliverable D. T2.3.3 is divided in three parts. A questionnaire to survey the current status of information on sustainable mobility in the respective organisations of the project partners (1), an individual online meeting with "good practice" examples and further planning (2) and the implementation of the updating and development of the tourism information material on sustainable travel opportunities, as well as the documentation of the same (3).

The first part consists of a questionnaire, which contains questions about the current promotion on sustainable mobility services of the organisation of the individual partners. The questionnaire is asking about strategies, promotion material and different channels of promotion, such as print information material, websites or social media like Instagram and Facebook. The questionnaire also asks about events like conferences and concerning to that about the advertisement for sustainable mobility to reach the events. Finally, the questionnaire also contains questions on the budget for the deliverable and the planned updates. The online questionnaire has been sent to each PP by the WP2 lead DO.

As a next step individual online meetings with each project partner are organized. DO prepared a presentation on the deliverable, further steps and researched and selected good practice examples (see annex) for the different kinds of information material which were also presented to the partners. Afterwards the next steps and the individual plans of each project partner on the deliverable were discussed and collected.

Summary of possibilities to integrate sustainable mobility

- Link to further information on the homepage of the website
- Links to mobility providers, e.g. local public transport and rail companies
- Information visible at first glance, supported by symbols, colors, photos, videos etc.
- Information on e.g. bicycle rental
- Integrate maps and (the developed) "Travel Time Maps"
- Information on "last mile"
- QR codes are e.g. suitable for printed information material and social media (they require little space and can lead directly to the homepage of mobility providers, so that e.g. the leaflet can be used sustainable for a long time)

The project-partners provided DO with screenshots and data of the present information material. As the lead of the WP 2 DO is working on the documentation of the deliverable to provide a before and after comparison of the updated touristic information material concerning information on sustainable mobility services and offers. The project partners are working on the update of the information material and are informing the DO about changes for the on-going documentation.

In the following chapter, there is a separate sub-chapter for each project partner. Differentiated according to different tourism information materials and/or communication channels, the respective status at the individual meetings at the beginning of 2022 regarding information on sustainable mobility is documented. Subsequently, screenshots of the updated information material are presented in order to show a before and after comparison and thus the implementation of deliverable T2.3.3.

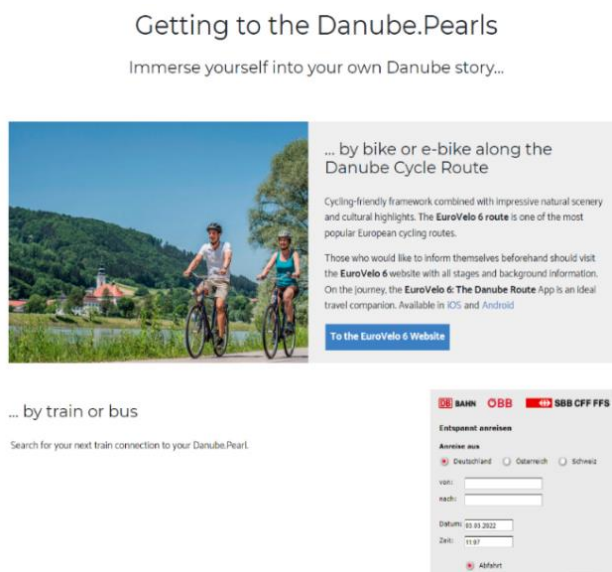
3 Chapter: Documentation of each project partner

3.1 : WGD Danube Upper Austria Tourism Ltd

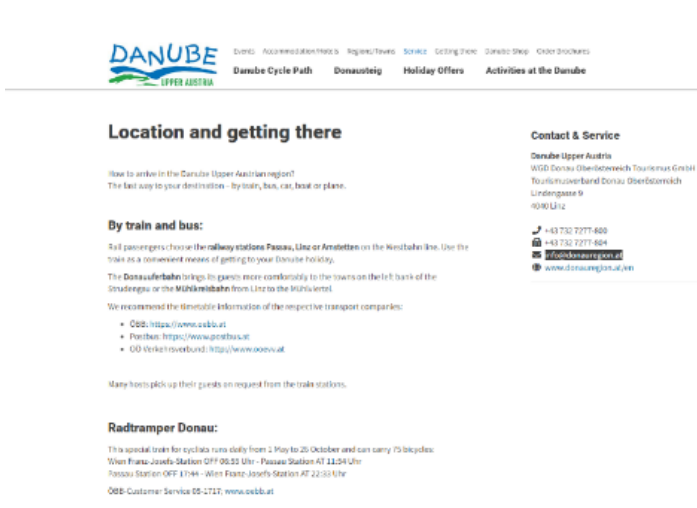
3.1.1 Websites/ Homepage

The Danube Upper Austria Ltd has two different websites. The [Danube pearls](#), which presents the results of the Interreg projects Transdanube Pearls and Transdanube Travel Stories and the "[donauregion](#)" website.

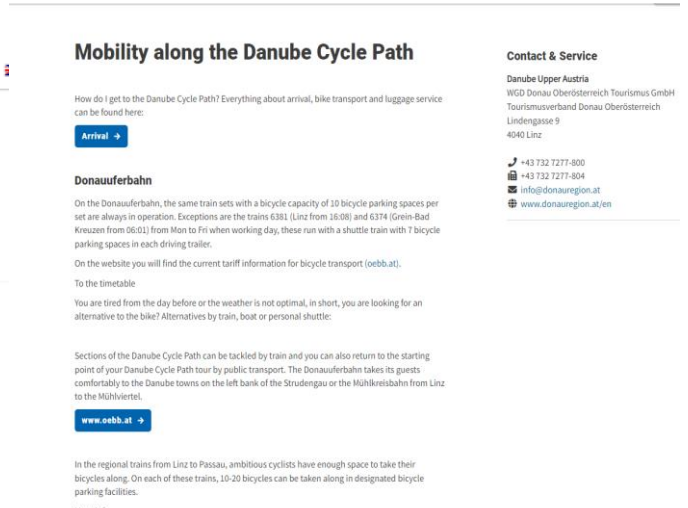
On the Danube Pearls website in the top lane, you can see the category "mobility" with the subcategories "getting there" and "pearl hopping", which prepares information on traveling between the Danube pearls. In the first widget, there is a description on how to get there by bike or by e-bike. Followed by information to travel by bus or by train. That is excellent because you do not give the visitor any advice on how to get there by car or plane, so the visitor is encouraged to go there in a sustainable way. Also very helpful is the railway widget where you can easily look up when your bus or train is leaving. On the second website, it is similar to the first site when it comes to how to get there. First it is recommended to get there by bus and train, then by bike and then by car. In addition, that is another way to promote sustainable mobility. On every subcategory, there is a link to the oebb (Austrian Train Company) where you can easily book a ticket. There is also an extra sub-page for the Danube Cycle Path, which includes an interactive map and cycle tours, as well as information on cycle hire stations and charging facilities for e-bikes.



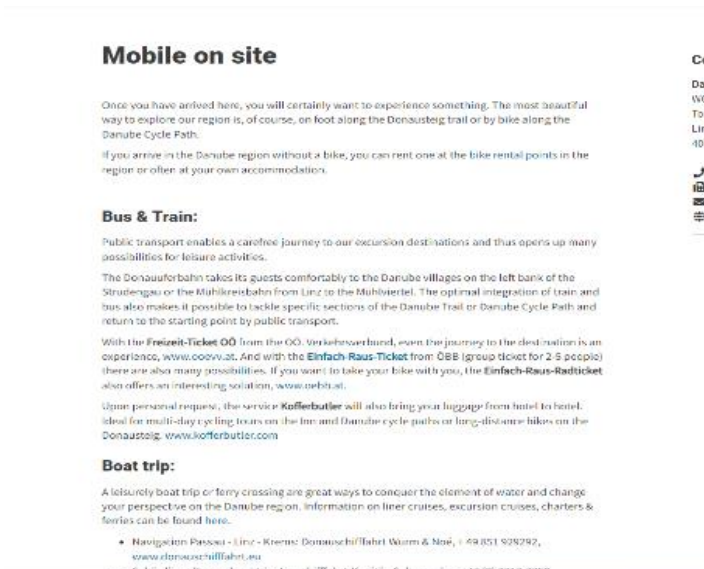
1 Getting to the Upper Danube Region - before Screenshot



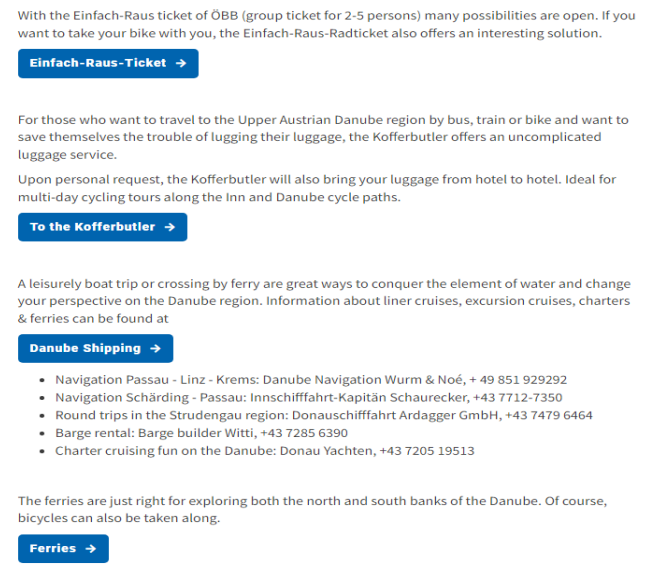
2 Location and getting there - before Screenshot



3 Mobility along the Danube Cycle Path - before Screenshot



4 Mobile on site - before Screenshot



5 Mobility along the Danube Cycle Path - before Screenshot

The project partners are also responsible for the content and maintenance of the Danube Austria website. On the sub-page on how to get there, travel by car was originally described first and thus the focus.



You are here: Vacationing on the Danube in Austria > Services > Location

// Location

Directions and location of the Danube in Austria



//

By car

- Coming from Munich or Regensburg: Innkreis Autobahn A8, West Autobahn A1
- Coming from Passau: B130 Nibelungen-Strasse
- Coming from Linz: West Autobahn A1, B3 Donaustrasse
- Coming from St. Pölten: West Autobahn A1, S33 Kremser Schnellstrasse, B3 Donaustrasse
- Coming from Vienna: West Autobahn A1, S5 Stockrauer Schnellstrasse, A23 Südosttangente in Vienna
- Coming from Graz: Südautobahn A2, then A21 Wiener Ausseering Autobahn: A9 Pyhrn Autobahn
- [Click here to proceed to the route planner](#)

//

By train

ÖBB

The closest train stations of the Austrian Federal Railways (ÖBB) are in Passau, Linz, Amstetten, Krems, Melk and Vienna. Many host businesses pick their guests up at the station on request - just ask your host.

- [Timetable information from the ÖBB](#)

Radtrampel Donau

This service is geared particularly to bicyclists pedaling along the Danube from Vienna to Linz and on to Passau or back and gives them the comfortable option of covering part of the journey by train.

- [Timetable and booking](#)

Donauuferbahn

This rail line runs along the left bank of the Danube in the

Wachaubahn

This train line crosses the river upwards along the middle Danube

The Danube passes through the Wachau region from Krems to Emmersdorf. The Danube passes through the Wachau region from Krems to Emmersdorf.

The Danube passes through the Wachau region from Krems to Emmersdorf.

• [For details on Donauuferbahn](#)

• [Details regarding Wachaubahn](#)

//

By passenger ship

There is a variety of vessels on the Danube for scheduled service, excursions and cruises. They let you explore the river and its diverse regions from an especially scenic vantage point.

- [Ferries in Upper Austria](#)
- [Danube passenger shipping in Upper Austria](#)
- [Ferries in Lower Austria](#)
- [Danube passenger shipping in Lower Austria](#)

//

By plane

There are two airports in the Danube region of Austria:

- [Flughafen Linz](#)
- [Flughafen Wien](#)

CONTACT

ARGE Donau Österreich
c/o WGD Donau Oberösterreich
Tourismus GmbH
Lindengasse 9, 4040 Linz
Tel: +43 732 7277 800
Email: info@donau-oesterreich.at

c/o Donau Niederösterreich
Tourismus GmbH
Schlossgasse 3, 3620 Spitz
Tel: +43 2713 30060 60

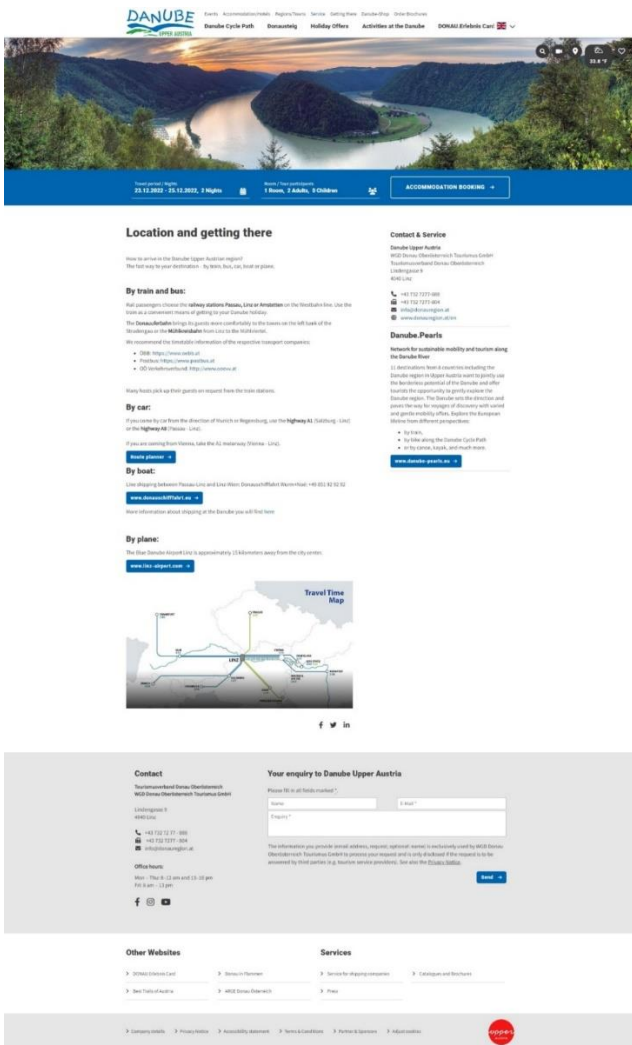
USEFUL INFORMATION

- [Website Information, Disclaimer & General Terms and Conditions of Business](#)
- [privacy policy](#)
- [Partners](#)
- [Sitemap](#)

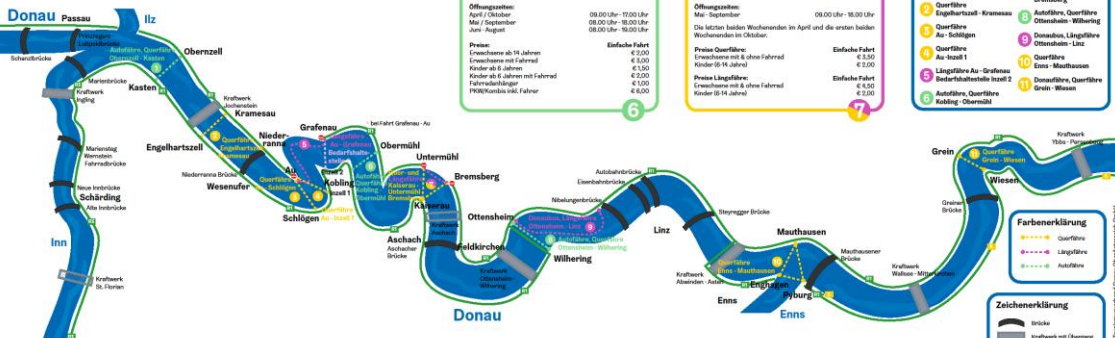


3.1.2 Website updates

On the “[donauregion](#)” website our project partners from the Danube Upper Austria Ltd updated the information on the subpage “Location and getting there” (illustration number 6). As a new feature the developed Travel Time Map for Linz and a direct link to the [Danube pearls](#) website with further information on sustainable travel options along the Danube are integrated. Furthermore, a new map for cyclists and hikers has been created, showing information on Danube ferries, navigation offers and bridges for crossing the river. A detailed map of the Danube Cycle Path with lots of useful information, such as topographical information on sections of the cycle path, has also been updated and integrated on the website.



7 Updated website now including the Travel Time Map Linz and Link to the Danube Pearls website with further information



Autofähre, Querfähre Obernzell - Kasten +43 6907 6263

Öffnungszeiten:
 Überwintert ab 16. Mai 2022 bis 18. September 2022
 Montag bis Freitag 08.30 Uhr - 18.30 Uhr
 Samstag, Sonn- und Feiertage 09.30 Uhr - 18.30 Uhr
 ab 19. September bis 14. Mai 2023
 Montag bis Freitag 08.30 - 18.30 Uhr

Preise:
 Erwachsene € 2,50
 Kinder (6-12 Jahre) ohne Fahrrad € 1,50
 Kinder (6-12 Jahre) mit Fahrrad € 2,00
 PKW mit Fahrer € 2,00

Querfähre Engelhartzell - Kramesau +43 664 960706

Öffnungszeiten:
 ab 19. April 10.30 Uhr - 17.00 Uhr
 Mai und September 09.30 Uhr - 17.00 Uhr
 Juni 09.30 Uhr - 18.00 Uhr
 Juli und August 09.00 Uhr - 18.30 Uhr
 bis 19. Oktober 09.00 Uhr - 18.30 Uhr
 bis 19. Oktober 10.30 Uhr - 17.00 Uhr

Preise:
 Erwachsene mit & ohne Fahrrad € 2,50
 Erwachsene mit Fahrrad € 2,50
 Kinder (6-12 Jahre) ohne Fahrrad € 1,50
 Kinder (6-12 Jahre) mit Fahrrad € 2,00

Querfähre Au - Schlägen +43 7079 6072

Öffnungszeiten:
 April / 17. - 30. Oktober 10.30 Uhr - 17.00 Uhr
 Mai / September 09.00 Uhr - 17.00 Uhr
 Juni, Juli, August 09.00 Uhr - 18.00 Uhr

Preise:
 Erwachsene mit & ohne Fahrrad € 2,50
 Kinder (7-14 Jahre) mit & ohne Fahrrad € 1,50

Querfähre Au - Inzell 1 +43 664 280194

Öffnungszeiten:
 April 09.00 Uhr - 18.00 Uhr
 Mai / September 08.00 Uhr - 20.00 Uhr
 September - 30. Oktober 09.00 Uhr - 18.00 Uhr

Preise:
 Erwachsene € 2,00
 Erwachsene mit Fahrrad € 2,00
 Kinder (6-14 Jahre) mit oder ohne Fahrrad € 1,00

Längsfähre Au - Grafenau Bedarfshaltestelle Inzell 2 +43 690 1100276

Öffnungszeiten:
 Mai - September 10.00 Uhr - 18.00 Uhr
 Juli - August 09.00 Uhr - 18.00 Uhr

Preise:
 Erwachsene € 2,00
 Kinder (6-14 Jahre) € 1,00
 Fährzubehörung Grafenau - Inzell 2 € 2,00

Autofähre, Querfähre Obernzell - Kasten +43 664 75969395

Öffnungszeiten:
 April / Oktober 09.00 Uhr - 17.00 Uhr
 Mai / September 08.00 Uhr - 18.00 Uhr
 Juni - August 08.00 Uhr - 18.00 Uhr

Preise:
 Erwachsene ab 14 Jahren € 2,00
 Erwachsene mit Fahrrad € 2,00
 Kinder ab 6 Jahren € 1,50
 Kinder ab 6 Jahren mit Fahrrad € 2,00
 Fährzubehörung € 1,00
 PKW bis inkl. Fahrer € 2,00

Quer- und Längsfähre Kaiserhof - Untermühl - Brennsberg +43 664 8585827

Öffnungszeiten:
 Mai - September 08.00 Uhr - 18.00 Uhr

Die letzten beiden Wochenenden im April und die ersten beiden Wochenenden im Oktober.

Preise Querfähre:
 Erwachsene mit & ohne Fahrrad € 2,00
 Kinder (6-14 Jahre) € 1,00

Preise Längsfähre:
 Erwachsene mit & ohne Fahrrad € 2,00
 Kinder (6-14 Jahre) € 1,00

Autofähre, Querfähre Obernzell - Kasten +43 664 925 9076

Öffnungszeiten:
 Überwintert: Freitag, Samstag, Sonntag, Feiertage
 Überwintert: Montag bis Freitag 08.30 Uhr - 18.15 Uhr
 Samstag, Sonntag, Feiertage 09.30 Uhr - 18.15 Uhr

Preise:
 Erwachsene € 2,50
 Kinder € 1,70
 Fahrrad (Erwachsene) € 2,20
 Fahrrad (Kind) € 2,20
 PKW € 2,20

Längsfähre, Donabus Ottensheim - Wilfering +43 699 1006775

Öffnungszeiten:
 Mai - Freitag bis Sonntag 09.00 Uhr - 18.30 Uhr
 Juni - September: Montag bis Sonntag 09.00 Uhr - 18.30 Uhr

Die Schiffsanlegerfähren sind gratis, aber nur bei Bedarf zu den regulären Abfahrtszeiten. Zeitliche Anweisung in Linz erteilt. 30 Minuten vor regulärer Abfahrt notwendig!

Preise:
 Erwachsene € 2,00
 Erwachsene mit Fahrrad € 2,00
 Kinder (6-12 Jahre) € 1,00
 Mit- und Retour-Ticket Erwachsene € 2,00
 Mit- und Retour-Ticket Kinder € 1,00

Querfähre Enns - Mauthausen +43 7028 82 777
 +43 602 895044

Öffnungszeiten:
 Mai / September 9.00 Uhr - 18.00 Uhr
 Juni - August 9.00 Uhr - 18.00 Uhr

Preise:
 Erwachsene € 2,30
 Erwachsene mit Fahrrad € 2,30
 Fährer nach Fährer € 2,00
 Kinder (6-14 Jahre) € 1,00
 Kinder (6-14 Jahre) mit Fahrrad € 1,50

Querfähre Grein - Wiesen +43 664 7668871

Öffnungszeiten:
 Mai / September 9.00 Uhr - 18.00 Uhr
 Juni - August 8.00 Uhr - 18.00 Uhr

Preise:
 Erwachsene € 2,60
 Erwachsene mit Fahrrad € 2,60
 Kinder (6-14 Jahre) € 1,40
 Kinder (6-14 Jahre) mit Fahrrad € 1,90

Farbenerklärung

- Querfähre
- Längsfähre
- Autofähre

Zeichenerklärung

- Brücke
- Brückwerk mit Übergang
- Brückwerk ohne Übergang
- Donauschiff
- Innenschiff

Donau-Fahren und Brücken 2022

Auf diesem Plan sehen Sie alle Fähren, Brücken und Kraftwerksübergänge über Inn und Donau in der Donauregion in Oberösterreich. Nutzen Sie bei Ihren Rad- und Wandertouren beide Flussufer und erleben Sie die Region in all ihren Facetten!

Mit der DONAU Erlebnis Card können Sie ab zwei Übermachungen die Fähren in der Donauregion gratis benutzen.

Autofähre, Querfähre Ottensheim - Wilfering +43 664 925 9076

Öffnungszeiten:
 Überwintert: Freitag, Samstag, Sonntag, Feiertage
 Überwintert: Montag bis Freitag 08.30 Uhr - 18.15 Uhr
 Samstag, Sonntag, Feiertage 09.30 Uhr - 18.15 Uhr

Preise:
 Erwachsene € 2,50
 Kinder € 1,70
 Fahrrad (Erwachsene) € 2,20
 Fahrrad (Kind) € 2,20
 PKW € 2,20

Längsfähre, Donabus Ottensheim - Linz +43 699 1006775

Öffnungszeiten:
 Mai - Freitag bis Sonntag 09.00 Uhr - 18.30 Uhr
 Juni - September: Montag bis Sonntag 09.00 Uhr - 18.30 Uhr

Die Schiffsanlegerfähren sind gratis, aber nur bei Bedarf zu den regulären Abfahrtszeiten. Zeitliche Anweisung in Linz erteilt. 30 Minuten vor regulärer Abfahrt notwendig!

Preise:
 Erwachsene € 2,00
 Erwachsene mit Fahrrad € 2,00
 Kinder (6-12 Jahre) € 1,00
 Mit- und Retour-Ticket Erwachsene € 2,00
 Mit- und Retour-Ticket Kinder € 1,00

Querfähre Enns - Mauthausen +43 7028 82 777
 +43 602 895044

Öffnungszeiten:
 Mai / September 9.00 Uhr - 18.00 Uhr
 Juni - August 9.00 Uhr - 18.00 Uhr

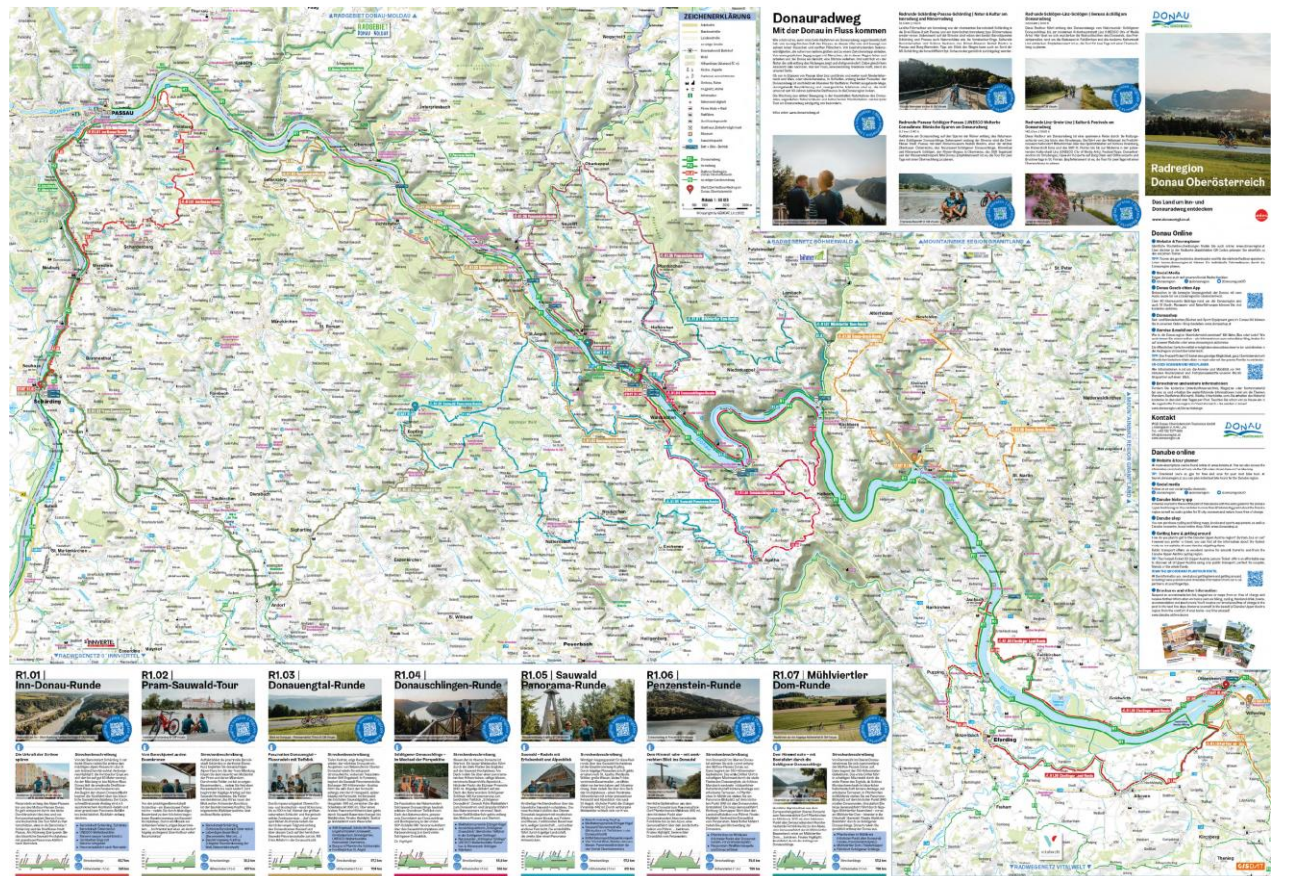
Preise:
 Erwachsene € 2,30
 Erwachsene mit Fahrrad € 2,30
 Fährer nach Fährer € 2,00
 Kinder (6-14 Jahre) € 1,00
 Kinder (6-14 Jahre) mit Fahrrad € 1,50

Querfähre Grein - Wiesen +43 664 7668871

Öffnungszeiten:
 Mai / September 9.00 Uhr - 18.00 Uhr
 Juni - August 8.00 Uhr - 18.00 Uhr

Preise:
 Erwachsene € 2,60
 Erwachsene mit Fahrrad € 2,60
 Kinder (6-14 Jahre) € 1,40
 Kinder (6-14 Jahre) mit Fahrrad € 1,90

8 <https://www.donauregion.at/radfahren-am-donauradweg/donau-fahren.html> - Update with a new developed map and timetables for the Danube ferries, this information will soon also be available in English



Donauradweg
 Mit dem Donau in Fluss kommen

Rechtliche Hinweise zum Radfahren sind hier zu finden und zu befolgen.

Rechtliche Hinweise zum Radfahren sind hier zu finden und zu befolgen.

Rechtliche Hinweise zum Radfahren sind hier zu finden und zu befolgen.

Rechtliche Hinweise zum Radfahren sind hier zu finden und zu befolgen.

Radregion Donau Oberösterreich

Das Land am Inn und Donau ist ein Paradies für Radfahrer.

Donau Online

Donau Online ist die zentrale Plattform für alle Informationen rund um die Donau in Oberösterreich.

Donau Erlebnis Card

Die Donau Erlebnis Card ist die perfekte Begleitung für Ihre Rad- und Wandertouren in der Donauregion.

R1.01 Inn-Donau-Runde

R1.02 Pram-Sauwald-Tour


R1.03 Donaualtal-Runde

R1.04 Donauschlingen-Runde

R1.05 Sauwald Panorama-Runde

R1.06 Penzenstein-Runde

R1.07 Mühlviertler Donu-Runde



9 <https://www.donauregion.at/radfahren-am-donauradweg.html> - Updated map on the Danube cycle path with detailed information

On the [Danube Pearls website](#), an extra sub-page has been set up in the Mobility section where you can find all eight created Travel Time Maps at a glance. These show motivating and sustainable travel options in the Danube Region.

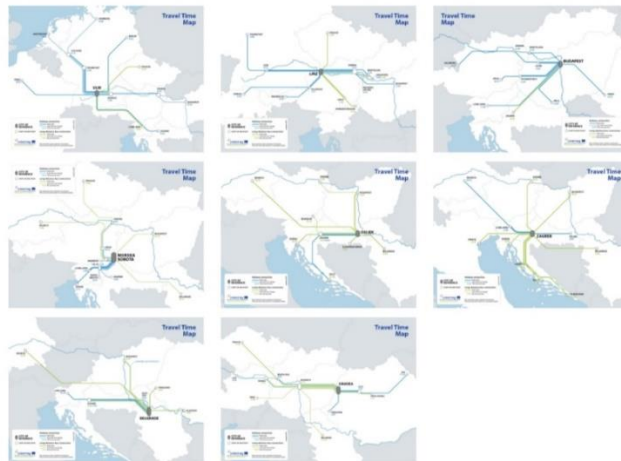
Furthermore, there is a separate sub-page with detailed information for each of the six trails developed. Here you will also find a document for sustainable travel inspiration for the respective trail. The sustainable travel inspirations can be found in Annex 5.4.



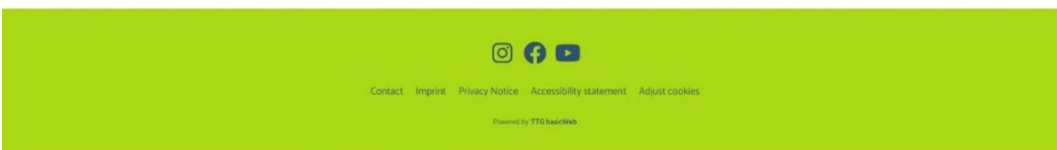
Travel Time Maps

Sustainable travelling is often easier and faster than expected.

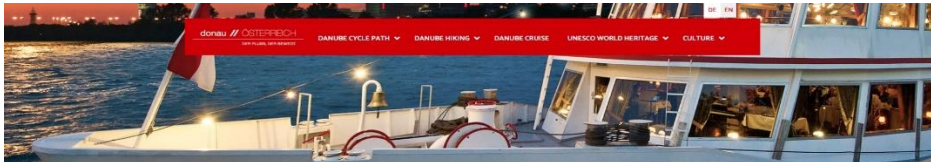
To give an inspiration, we have chosen destinations as hubs to show how easy it is to travel by train or bus to the Danube Pearls or nearby mobility hubs. This is how easy you can get to Ulm, Linz, Budapest, Murska Sobota, Osijek, Zagreb, Belgrade and Oradea and thus directly or close to our Danube Pearls.



Find the next train connection now



For the [Danube Austria website](#), the project partners also used the collected good practice examples as motivation and showed that you can make a difference even with few resources. The listing of the different mobility options was revised. As a result, local transport is now at the top and with the integrated tool for searching for rail connections, it is now absolutely in focus. This way, tourists are first made aware of sustainable mobility options before they think about travelling by car.



// Location

Directions and location of the Danube in Austria



// By train

ÖBB

The closest train stations of the Austrian Federal Railways (ÖBB) are in Passau, Linz, Amstetten, Krems, Melk and Vienna. Many host businesses pick their guests up at the station on request - just ask your host.

- [Timetable information from the ÖBB](#)

Donauuferbahn

This rail line runs from St. Valentin through Perg and Grein to St. Nikola/Straudenz.

- [For details on Donauuferbahn](#)

Wachaubahn

This train line passes through vineyards along the mighty Danube river on its way through the Wachau from Krems to Emmersdorf.

- [Details regarding Wachaubahn](#)

Search for your next train connection

BAHN ÖBB ÖBB OFF FFB

Entgangene anreisen
 Anreise aus: Deutschland Österreich Schweiz

von:
 nach:

Datum:
 Zeit:

Abfahrt Ankunft

// By passenger ship

There is a variety of vessels on the Danube for scheduled service, excursions and cruises. They let you explore the river and its diverse regions from an especially scenic vantage point.

- [Ferries in Upper Austria](#)
- [Danube passenger shipping in Upper Austria](#)
- [Ferries in Lower Austria](#)
- [Danube passenger shipping in Lower Austria](#)

// By car

- Coming from Munich or Regensburg: Innkreis Autobahn A8, West Autobahn A1
- Coming from Passau B130 Nibelungen Straße
- Coming from Linz: West Autobahn A1, B3 Donaustrasse
- Coming from St. Pölten: West Autobahn A1, S3 Kremser Schnellstrasse, B3 Donaustrasse
- Coming from Vienna: West Autobahn A1, S5 Stockerauer Schnellstrasse, A23 Südosttangente in Vienna
- Coming from Graz: Südbahn A2, then A21 Wiener Ausseering Autobahn A9 Pylm Autobahn

Route Planner

// By plane

There are two airports in the Danube region of Austria:

- Flughafen Linz
- Flughafen Wien

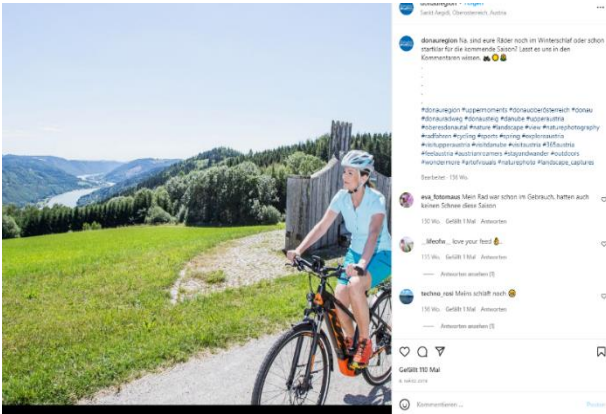
// Getting around in the Danau regions

- [Danube Upper Austria](#)
- [Danube Lower Austria](#)

3.1.3 Social media

3.1.3.1 Instagram

On the Instagram page, you can see very nice pictures, which motivate to hike or bike outside. Unfortunately, the posts can only be found in German. Thus, it is recommending to have the posts also in English.




12 Promotion of bicycle tours on Instagram



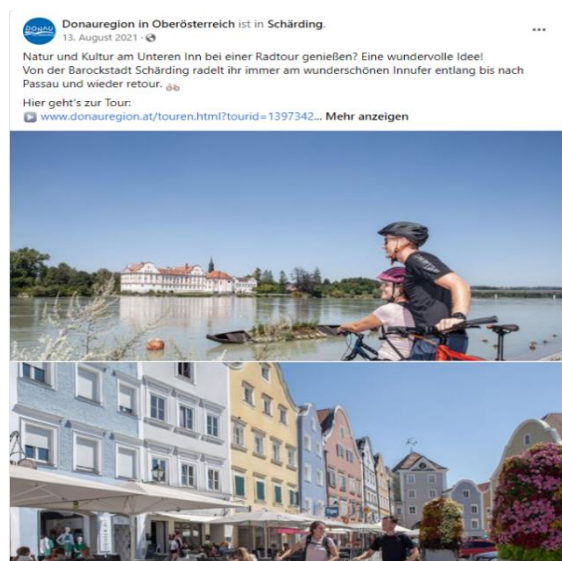
13 Promotion of hiking routes on Instagram

3.1.3.2 Facebook

On the Facebook page, you can see very nice pictures, which motivate to hike or bike outside. Unfortunately, the posts can only be found in German. Thus, it is also recommending to have the post also in English.



15 Promotion of sustainable boat tours on Facebook



14 Promotion of cycling tours along the Danube on Facebook

In the coming future, the project partner will most likely place more emphasis on English-language information beneath the posts on the social media platforms Instagram and Facebook, but has not yet been able to implement this during the project period due to resource constraints.

3.1.4 Brochures

In the accommodation register, all information can be found in German and English. In addition to an overview of accommodations, this also includes a general map of the Danube Cycle Path in Upper Austria with motivating and beautifully presented experiences by bike or on foot along the Danube. The Danube Card is also presented, with which you can also get discounts on bicycle rentals, among other things. As this is a detailed and up-to-date information material with a focus on sustainable tourism and sustainable mobility, no update is planned.



DE | EN



Unterkunftsverzeichnis
 Übernachten in der Donauregion in Oberösterreich
 Staying in the Danube Upper Austria Region

DONAU-Card
 Ausflugstipps & Ermäßigungen
 Excursion tips & Discounts

Mit der DONAU-Card die Urlaubsregion Donau Oberösterreich erleben und von zahlreichen Ermäßigungen bei über 70 Top-Ausflugstipps und Partnern in der Region profitieren!

- Schiffsfahrten auf Donau oder Inn
- Donau-Fähren
- Donau-Barockklöster
- Familienerlebnisse
- Linz-Card und Salzkammergut-Card zum Sonderpreis
- Donau-Erlebnisausstellungen
- Bade- und Wellnesspaß
- Radverleihe am Donausadweg

Ab zwei Übernachtungen bei einem unserer Partnerbetriebe erhalten Sie die DONAU-Card gratis!

In der zugehörigen DONAU-Card Broschüre finden Sie sämtliche Ausflugstipps und Partnerbetriebe. Jetzt kostenlos bestellen unter Tel.: +43 732 7277-800 oder www.donauregion.at/kataloge

Die DONAU-Card ist von 1.4. – 31. 12. gültig.

Bestellen Sie Ihre DONAU-Card um nur € 4,90 und sparen Sie bis zu € 200,-!

Erhältlich beim **Tourismusverband Donau Oberösterreich**, Tel. +43 732 7277-800 | www.donaucard.info

Explore the Danube Upper Austria Holiday Region with the DONAU-Card and benefit from countless discounts at over 70 top excursion destinations and partners in the region!

- Boat trips on the Danube or the Inn
- Danube Ferries
- Danube Baroque Monasteries
- Family Experiences
- Linz-Card and Salzkammergut-Card at a special price
- Danube Experience Exhibitions
- Swimming and Wellness Fun
- Bike Rental on the Danube Cycle Path

Stay at least 2 nights at one of our partner establishments, and you will receive the DONAU-Card free!

In the accompanying DONAU-Card brochure, you can find all excursion tips and partner establishments. Order now free of charge by telephone: +43 732 7277 800 or at www.donauregion.at/en/danube-brochures

The DONAU-Card is valid from the 1st April - 31st December.

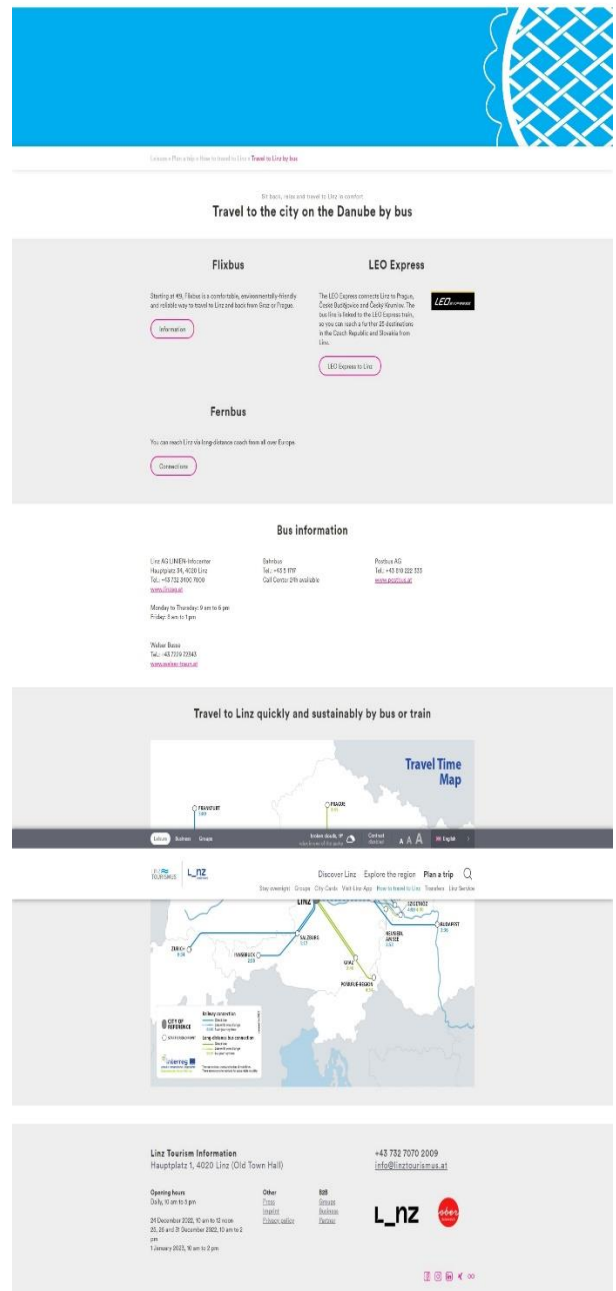
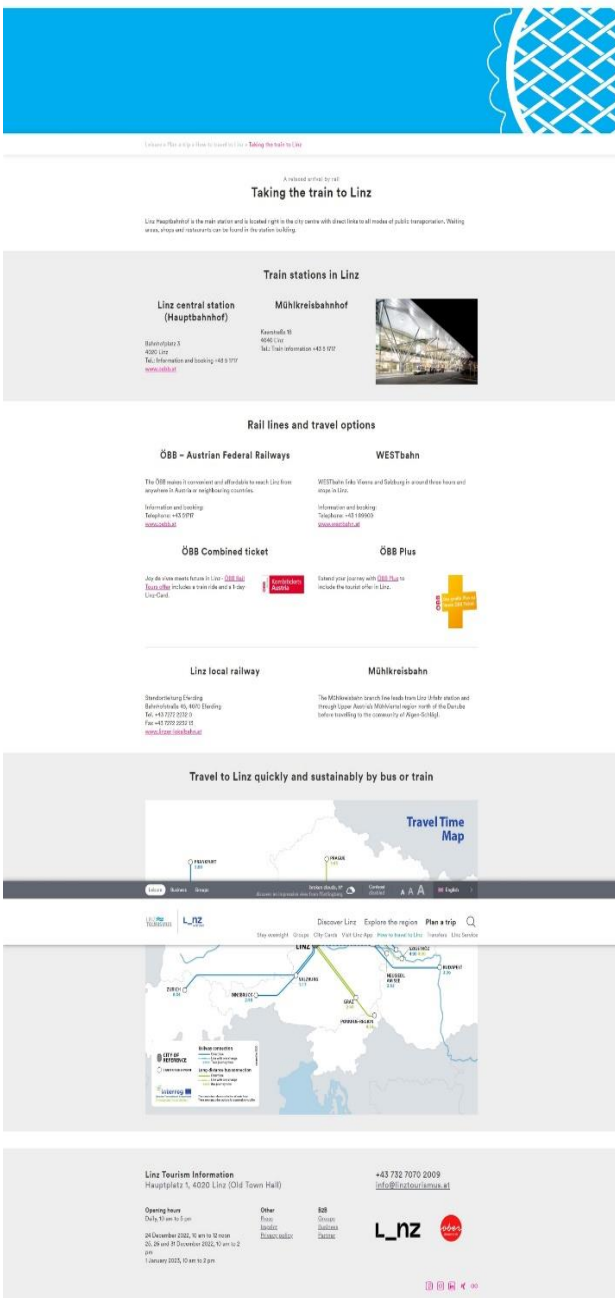
Order your DONAU-Card for just € 4,90 and save up to € 200,-!

Available from the **Danube Upper Austria Tourist Board**, Tel. +43 732 7277-800 | www.donaucard.info

16 https://www.donauregion.at/fileadmin/user_upload/danube/Prospekte/Unterkunftsverzeichnis_klein.pdf - accommodation register including information on Danube Card

3.2.2 Website updates

On the subpages "[Taking the train to Linz](#)" and "[Travel to Linz by bus](#)" the Travel Time Map for Linz has been integrated. This shows a selection of motivating train and bus connections to Linz and thus visualises the good connections to long-distance traffic. Tourists are thus informed that they do not need their own car for a trip to Linz and a holiday in the city and that they can travel sustainably without any difficulties.



20 updated website now with Travel Time Map Linz

Another update on the website is the promotion of the new so-called "space ticket". In addition to a new marketing strategy for the city of Linz, the project partners have implemented another measure to promote sustainable mobility. If you travel to Linz by train from a distance of at least 20 kilometres, you can now redeem your train ticket at the tourist information office for a €10.00 voucher, which can be used in 1000 different ways.



With the Weltraumticket to the Linz experience

The planet Linz - foreign to many, even though it is so close. A world that values responsibility, rather than perfection. It is warm and open for guests. [Start your Mission](#) and get into the space capsule. Or rather, take the bus or train and your ticket becomes a Weltraumticket. Not only the environment thanks you, but also we do too - and that's why we're rewarding your sustainable journey to Planet Linz. Exchange your space ticket in 1 for one of 1000 experience vouchers worth €10 each!



Get one of 1000 experience vouchers - this is how it works








- 1 Travel to Linz sustainably by bus or train for least from a distance of 20 kilometers around Linz
- 2 Visit our Tourist Information and bring your ticket (Wohnort/Linz 1, 4020 Linz)
- 3 Choose your experience from 1000 vouchers
- 4 Redeem the €10 voucher in Linz



Discover Planet Linz with your voucher

Astronaut Lutz Mey and his colleague Scott Bell have fulfilled their very personal mission to Linz - [click here for the film](#). And there are countless other discoveries on Planet Linz. Experiences that are sometimes seem unobtainable, but for that very reason being boundless. Find the special in the ordinary.

Get a €10 experience voucher and start your mission at Planet Linz.

 <p>4€0 voucher for enjoyment</p> <p>Enjoy the city of Linz in the most enjoyable way possible: at the Hotspots restaurants.</p> <p>read more</p>	 <p>Ride with the City Express</p> <p>Experience the most beautiful sights of the city in a relaxed way with a ride on the yellow City Express.</p> <p>read more</p>	 <p>10 minutes tickshaw ride</p> <p>Relax with 10 minutes round trip of tickshaw. Please only by appointment by phone.</p> <p>read more</p>
 <p>City walking Tour</p> <p>Explore the city for you and be inspired and inspired by the insider knowledge of the guides.</p> <p>read more</p>	 <p>€4 for sphere Diego</p> <p>In the Linz shopping Street die Draht sphere and others. Fall down not reach Haus address.</p> <p>read more</p>	 <p>Linner cake in a design tin</p> <p>Get the Linner Cake in the design tin. This year it was designed by Susanna Purvianca.</p> <p>read more</p>
 <p>Off to the Jump Dome</p> <p>With this voucher you jump into back and get a 10 € discount on your visit to the Jump Dome.</p> <p>read more</p>		

Promotion period: 01 August to 31 October. While stocks last. No cash-refundation possible. The promotion can only be used once per person. For the location of the voucher, a maximum collection of vouchers date that date, see more about conditions of use participating partners by the link "Tourist Board is partners". The data will be processed at the end of the campaign. Tourist Information Linz, Hauptplatz 1, 4020 Linz 0732 7070 2009, info@linztourismus.at

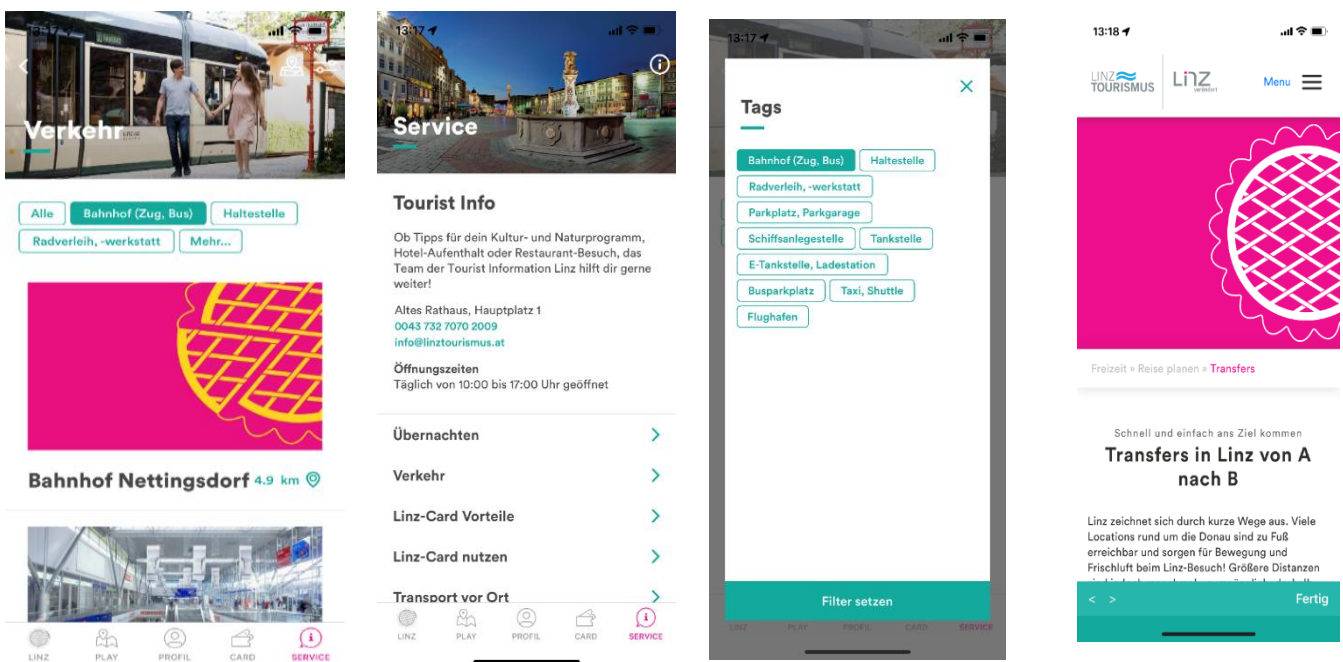
<p>Linz Tourism Information Hauptplatz 1, 4020 Linz (Old Town Hall)</p> <p>Opening hours Daily 10 am to 6 pm 24 December 2022, 10 am to 12 noon 25, 26 and 31 December 2022, 10 am to 2 pm 1 January 2023, 10 am to 2 pm</p>	<p>Other: Phone Email Phone audio</p>	<p>BUS City Business Express</p>	<p>+43 732 7070 2009 info@linztourismus.at</p> <p>L_NZ </p> <p>Facebook Instagram Twitter LinkedIn YouTube</p>
--	--	---	---

3.2.3 Linz Card

There is a special offer you can use in Linz: [The Linz Card](#). This linz card is available for one, two or three days. In addition to discounts in cultural and gastronomic establishments, the price also includes the use of public transport in the Linz city area. From a validity of two days, the ride on the Pöstlingsbergbahn, a popular and sustainable excursion, is also free of charge.

3.2.4 Linz App

The [Linz app](#) is just like the homepage. It gives a detailed description of how to get there in a sustainable way. It also gives an overview about how to travel in Linz for example you can rent a bicycle via the App.



22 examples of Linz App

3.2.5 Brochures

It is very helpful that there is a map offered on the website. On the map the local means of transport are marked, so the tourists can easily decide what they want to see and how they can get around there via the local means of transport. Unfortunately, all flyers and maps are only available in German, but the project partners are already planning to work on brochures in English.

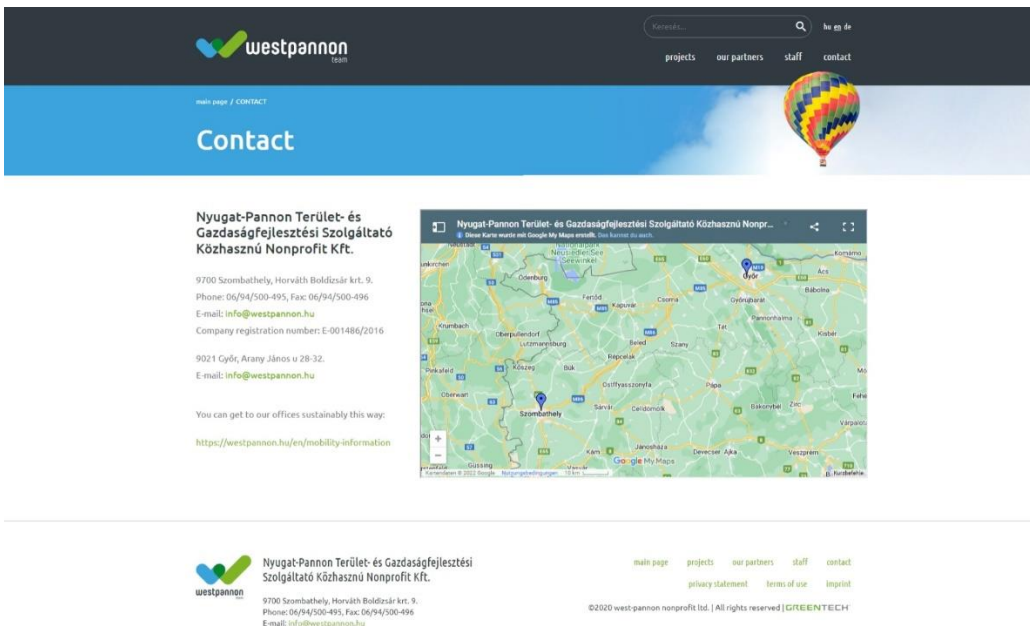


23 Map of public transport in Linz

3.3 West Pannon Regional and Economic Development Public Nonprofit Ltd

3.3.1 Websites/Homepage

The website "www.westpannon.hu" contains projects about the sustainable way of traveling. The websites "sacrovelo" and "viasanktmartini bzgl" are still under construction. The direct reference to sustainable mobility is missing a bit at the beginning of the year 2022.



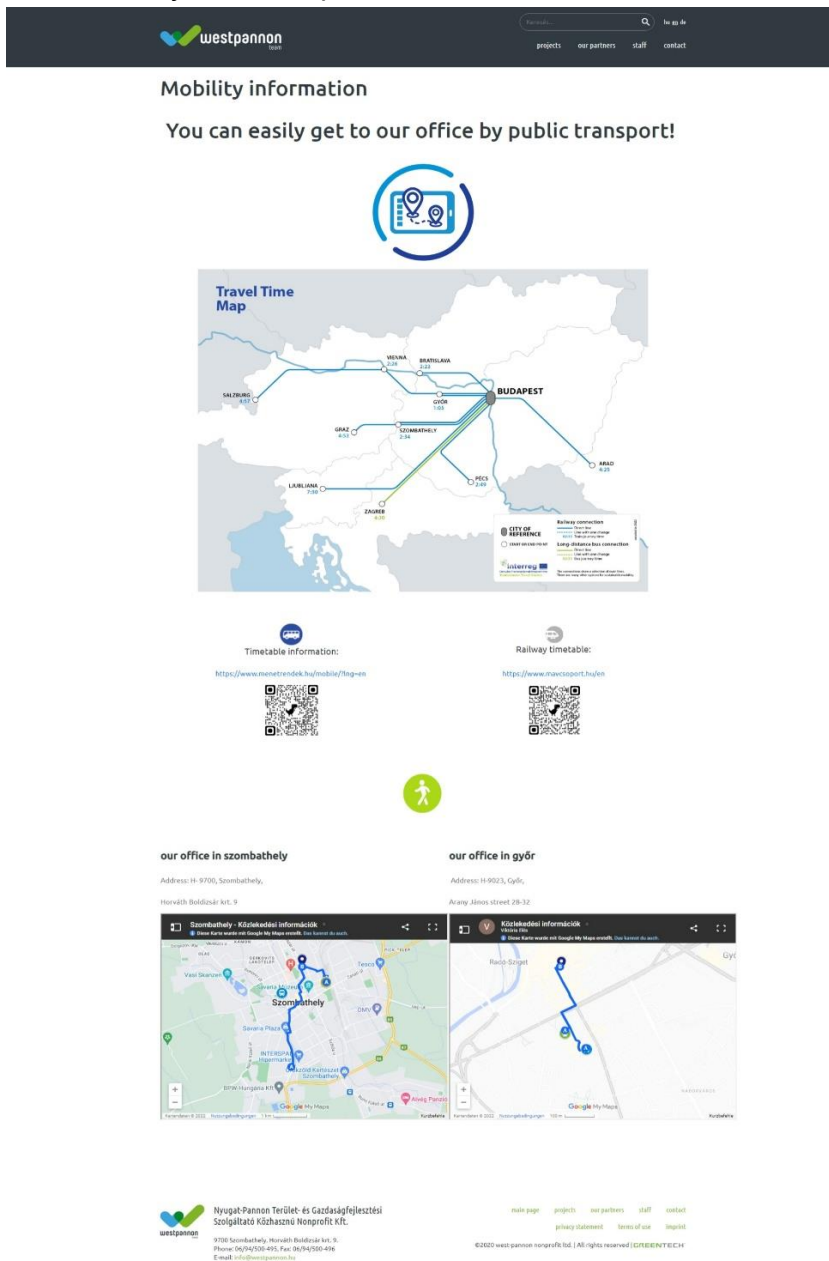
24 contact information and interactive map on West Pannon website



25 contact information on Via Sancti Martini website

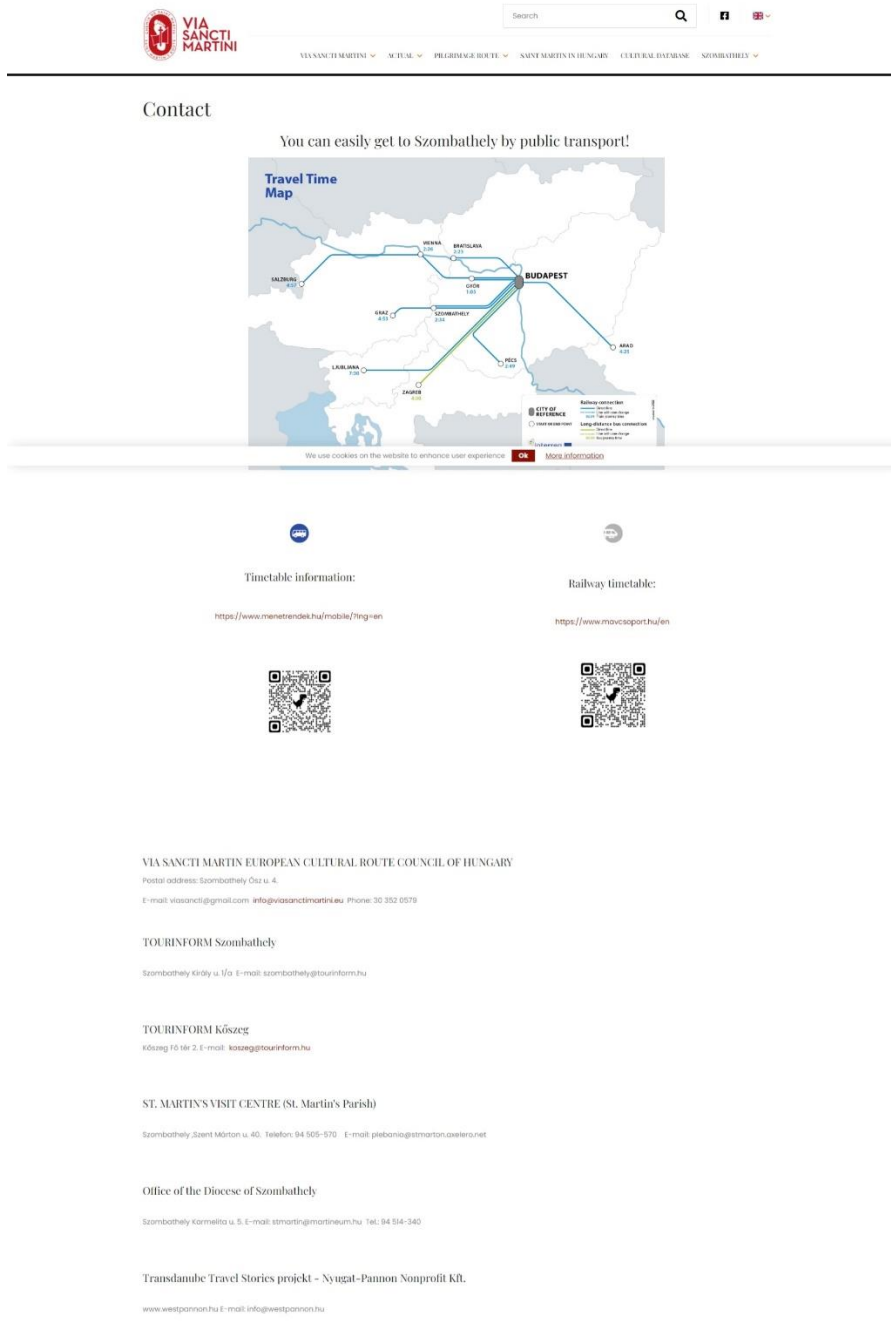
3.3.2 Website updates

The project partners of West Pannon have linked another newly created subpage on the "Contact" subpage. Under "Mobility information" you can now find a lot of information on sustainable mobility. The newly created Travel Time Map for Budapest was integrated and the interactive maps were added, so that there is a map for both locations, which can, for example, show the walking distance from the public transport to the organisation's locations. In addition, information and links for public transport and train connections were added. These are shown as linked websites but also as QR codes. Brochures and social media are not currently used for public communication.



26 updated subpage on sustainable mobility and contact information on West Pannon website

The Travel Time Map of Budapest and the links to information on public transport and train providers and connections have also been added to the second web page on the St. Martin's Route.



3.4 Institute for Culture, Tourism and Sport Murska Sobota

3.4.1 Websites/Homepage

Our project partners from Murska Sobota in Slovenia are also responsible for two different websites. On the one hand, the website of the organisation [Institute for Culture, Tourism and Sport Murska Sobota](#) in Slovenian. And on the other hand the general website www.visitmurskasobota.si for tourism in Murska Sobota. On the website of the organisation there was no information on sustainable mobility so far. On the website visit Murska Sobota there was a paragraph under the heading "Murska Sobota for a green future" which summarised the information on sustainable, regional mobility offers in general.

GREEN MOBILITY

The Municipality of Murska Sobota is a destination of short and safe routes that are accessible to all. The destination offers residents and visitors a network of quality bicycle connections, which are constantly expanding into settlements, excellent walking conditions, attractive public suburban passenger transport and urban passenger transport Sobočanec, Avant2Go vehicle sharing system, Prostofer call transport and Soboški biciklin bicycle sharing system. Soboški biciklin have additional stations outside the city in recent years. In 2021, the RESPONSIBUS activity was launched, which enables free transport of visitors of the surrounding spas to events in Murska Sobota. Mobility planning is subordinated to the realization of the vision of creating better sustainable transport areas, especially for pedestrians, cyclists and the physically and sensory impaired, and at the same time creating a better living environment. We are proud to have disabled access to all public buildings and tourist attractions.

GREEN THOUGHT

The destination will continue to promote the sustainable development of tourism. In addition to the already established activities, also by preparing strategic documents such as the Strategy for Sustainable Tourism Development in MOMS 2022-2027, monitoring indicators, promoting sustainability not only to the population but also to the private sector, etc.

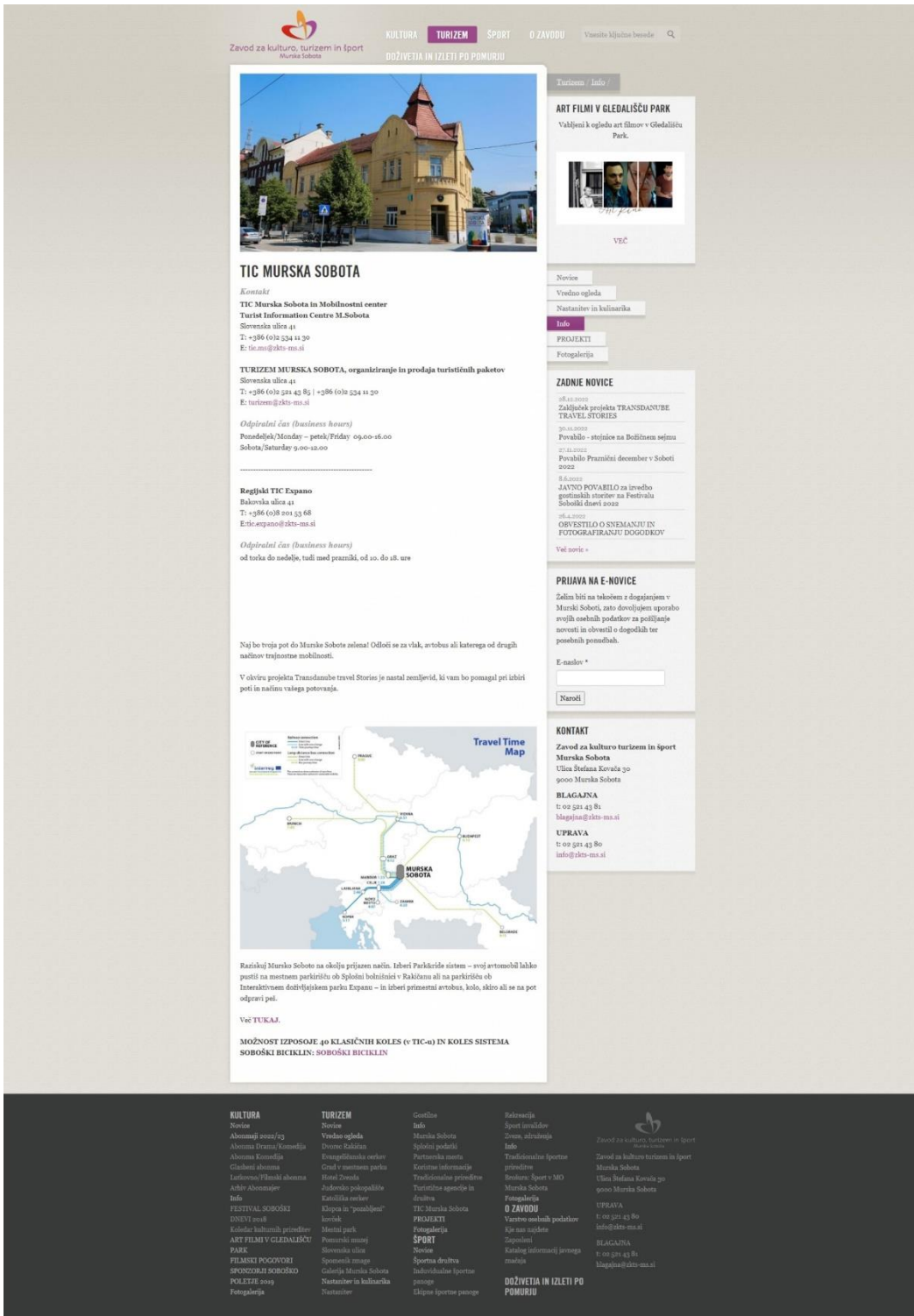
A green destination is environmentally and socially responsible, which can only be achieved together – all stakeholders in the destination, in the public, non-governmental and private sectors – not only in tourism, but in all areas of activity.



28 Information on sustainable mobility on the website of visit Murska Sobota

3.4.2 Website updates


The contact information on the website of the organisation [Institute for Culture, Tourism and Sport Murska Sobota](#) was updated with the Travel Time Map for Murska Sobota in order to motivate tourists to travel sustainably by long-distance public transport.



The screenshot shows the website for TIC Murska Sobota. The main content area features a large photo of a building and the title "TIC MURSKA SOBOTA". Below this, there is contact information for the TIC Murska Sobota and TIC Expanso, including addresses, phone numbers, and email addresses. A "Travel Time Map" is displayed, showing the location of Murska Sobota and surrounding areas. The website also includes a navigation menu with categories like KULTURA, TURIZEM, ŠPORT, and O ZAVODU. There are sections for "ZADNJE NOVICE" (Latest News) and "PRIJAVA NA E-NOVICE" (E-newsletter registration). The footer contains a list of links for various services and information.

29 updated contact information on the website of the Institute for culture, tourism and sport Murska Sobota


The website www.visitmurskasobota.si was not only supplemented on the topic of sustainable mobility offers, but completely revised. There is now a separate sub-page on the topic of [Sustainable in Murska Sobota - let your way be green](#). Here you can find the newly created Travel Time Map for Murska Sobota and an overview of all sustainable mobility services on site. If you click on the respective image tiles, you will get to further sub-pages with the respective detailed and motivating information. The following sub-pages and information are relevant for the target group of tourists: [Bicycle sharing system](#), [bicycle and e-scooter rental](#) options, information on [public transport](#) and information on [e-car sharing](#) in the city.



30 new subpage on sustainable mobility with Travel Time Map




32 new subpage on bike and e-scooter rental options



31 new subpage on bicycle sharing



33 new subpage on public transport



34 new subpage on e-car sharing

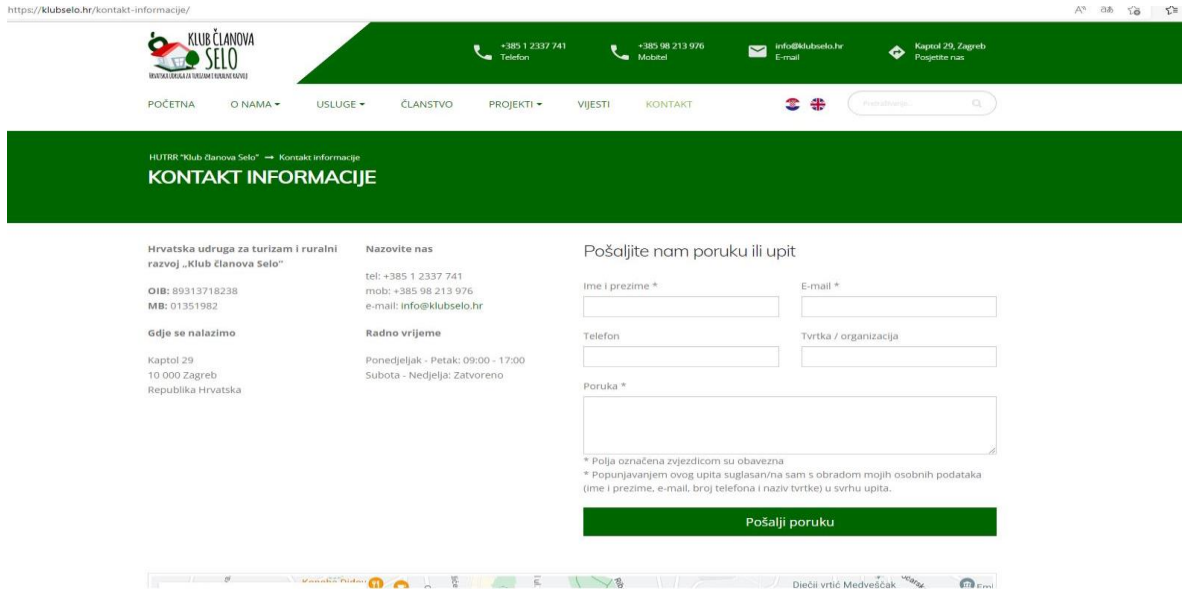
3.4.3 Brochures

In 2023, it is planned to publish the collected information on sustainable mobility offers also in printed form, probably as an information brochure for tourists and locals. Depending on resources, the public relations work will also be extended to social media and the information on sustainable mobility offers in the region will then also be communicated and promoted to the public via this channel.

3.5 Croatian Association for Tourism and Rural Development „The Village Membership Club“

3.5.1 Website/Homepage

On the website of the project partners of Klub Clanova Selo in Croatia, there was only contact information and an interactive google map for planning the (sustainable) getting there.



<https://klubselo.hr/kontakt-informacije/>

KILUB ČLANOVA SELO
 Hrvatska udruga za turizam i ruralni razvoj „Klub članova Selo“

+385 1 2337 741
 Telefon

+385 98 213 976
 Mobilni

info@klubselo.hr
 E-mail

Kaptol 29, Zagreb
 Pogledaj nas

POČETNA O NAMA USLUGE ČLANSTVO PROJEKTI VIJESTI KONTAKT

HUIRR „Klub članova Selo“ → Kontakt informacije
KONTAKT INFORMACIJE

Hrvatska udruga za turizam i ruralni razvoj „Klub članova Selo“
 OIB: 89313718238
 MB: 01351982
 Gdje se nalazimo
 Kaptol 29
 10 000 Zagreb
 Republika Hrvatska

Nazovite nas
 tel: +385 1 2337 741
 mob: +385 98 213 976
 e-mail: info@klubselo.hr
Radno vrijeme
 Ponedjeljak - Petak: 09:00 - 17:00
 Subota - Nedjelja: Zatvoreno

Pošaljite nam poruku ili upit
 Ime i prezime *

 E-mail *

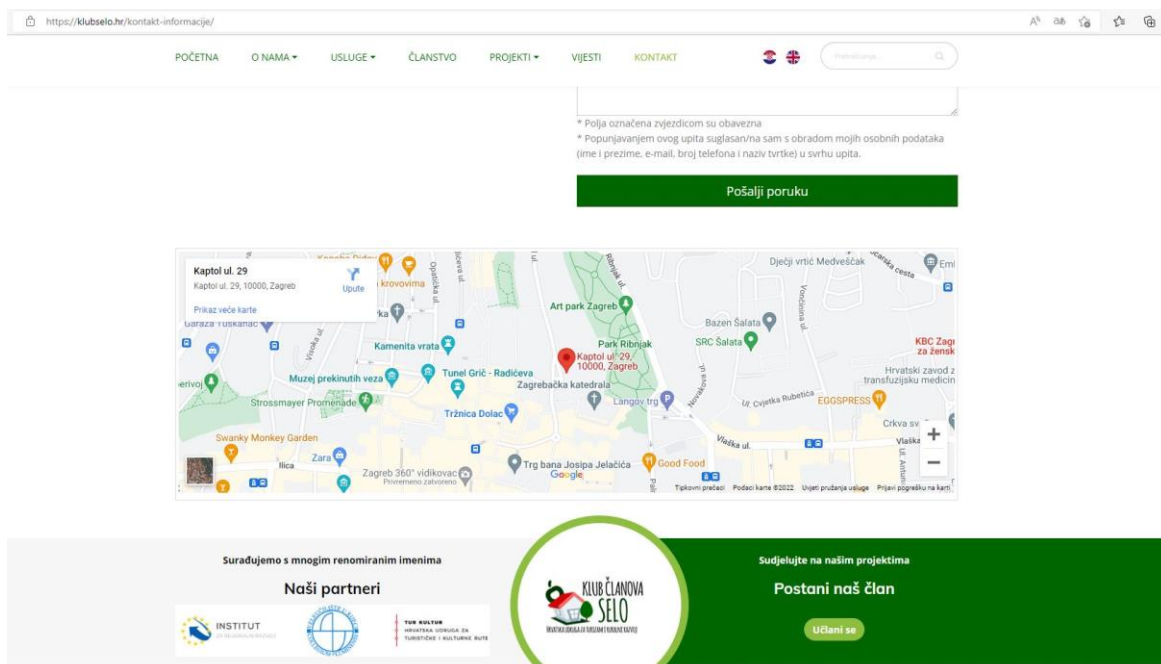
 Telefon

 Tvrtka / organizacija

 Poruka *

 * Polja označena zvezdicom su obavezna
 * Popunjavanjem ovog upita suglasan/na sam s obradom mojih osobnih podataka (ime i prezime, e-mail, broj telefona i naziv tvrtke) u svrhu upita.

Pošalji poruku

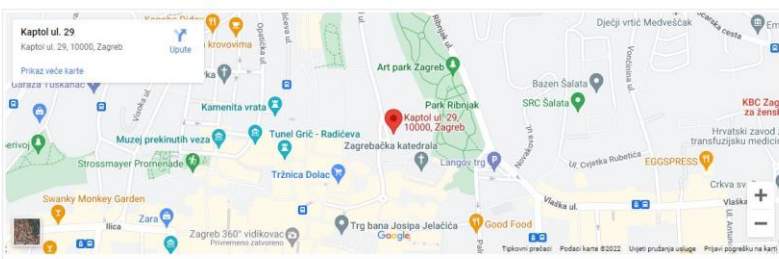


<https://klubselo.hr/kontakt-informacije/>

POČETNA O NAMA USLUGE ČLANSTVO PROJEKTI VIJESTI KONTAKT

* Polja označena zvezdicom su obavezna
 * Popunjavanjem ovog upita suglasan/na sam s obradom mojih osobnih podataka (ime i prezime, e-mail, broj telefona i naziv tvrtke) u svrhu upita.

Pošalji poruku



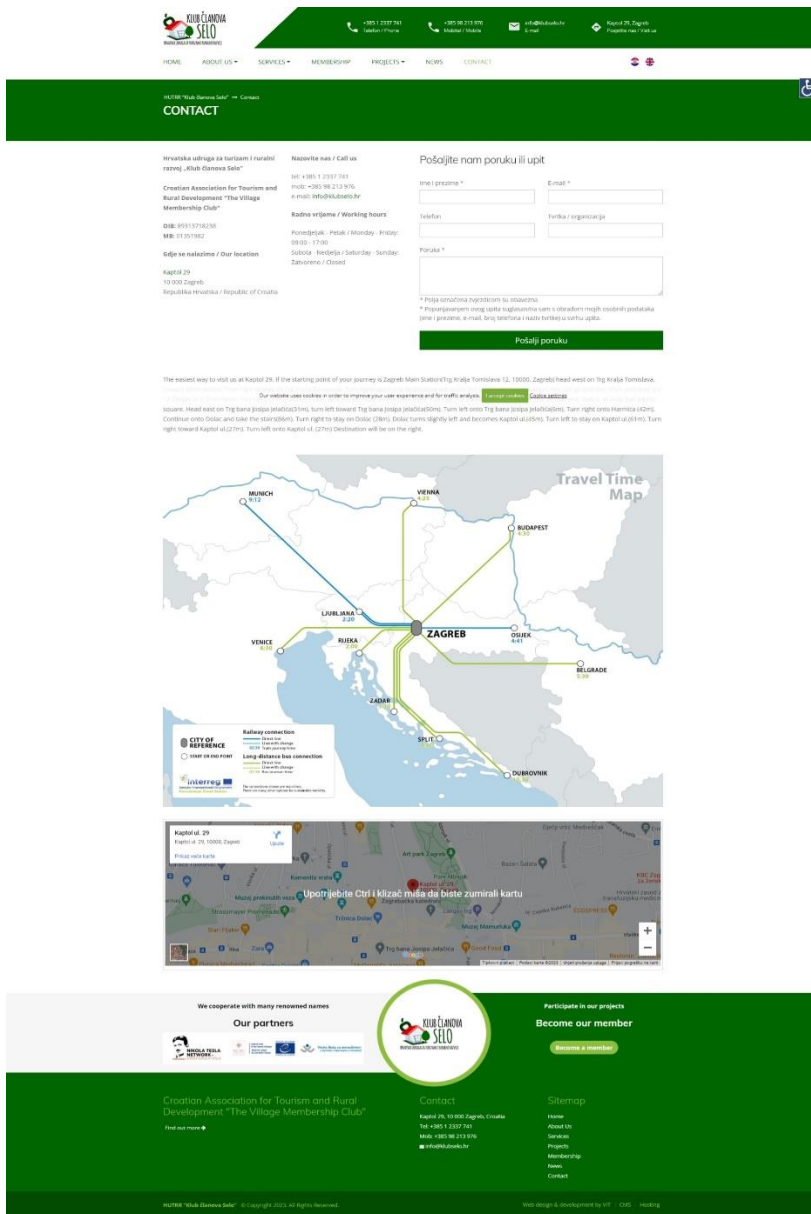
Suradujemo s mnogim renomiranim imenima
Naši partneri
 INSTITUT
 TUR KULTUR
 Hrvatska udruga za turističke i kulturne rute

Sudjelujte na našim projektima
Postani naš član
 Učlani se

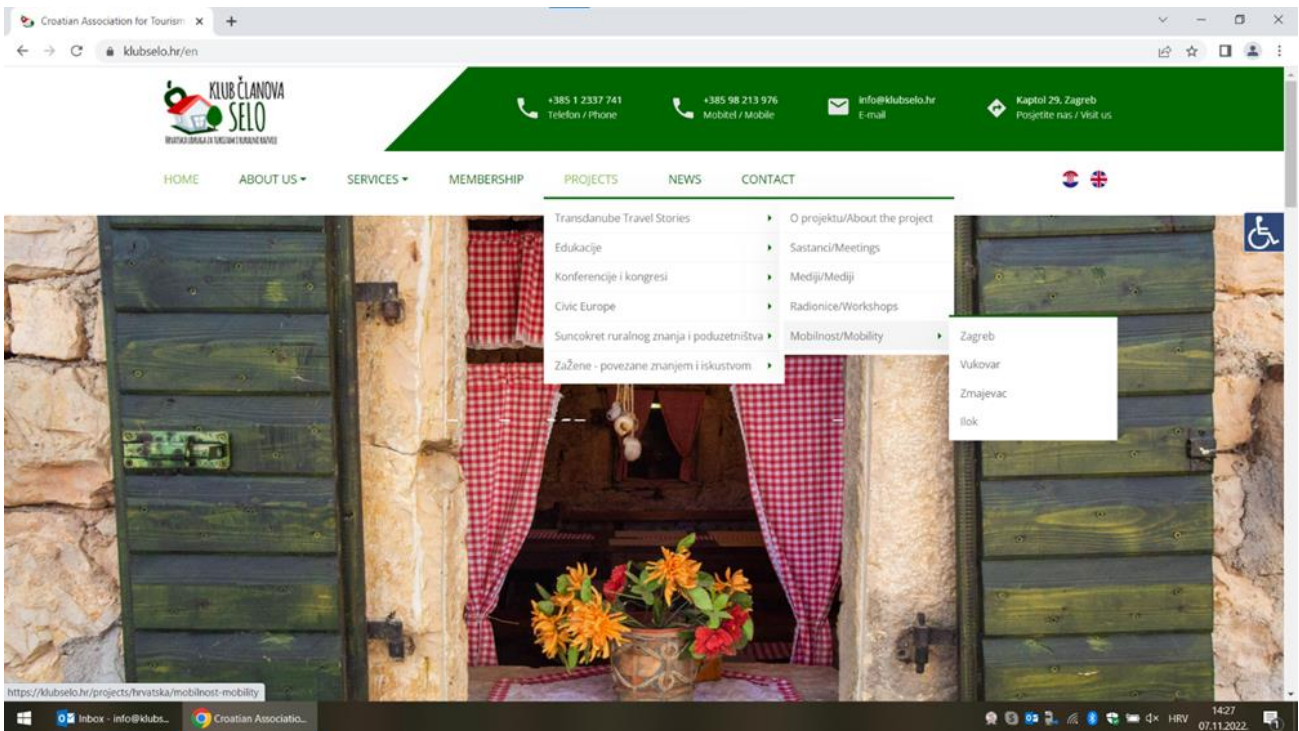
35 original contact information on the website of Klub Clanova Selo

3.5.1.1 Website updates

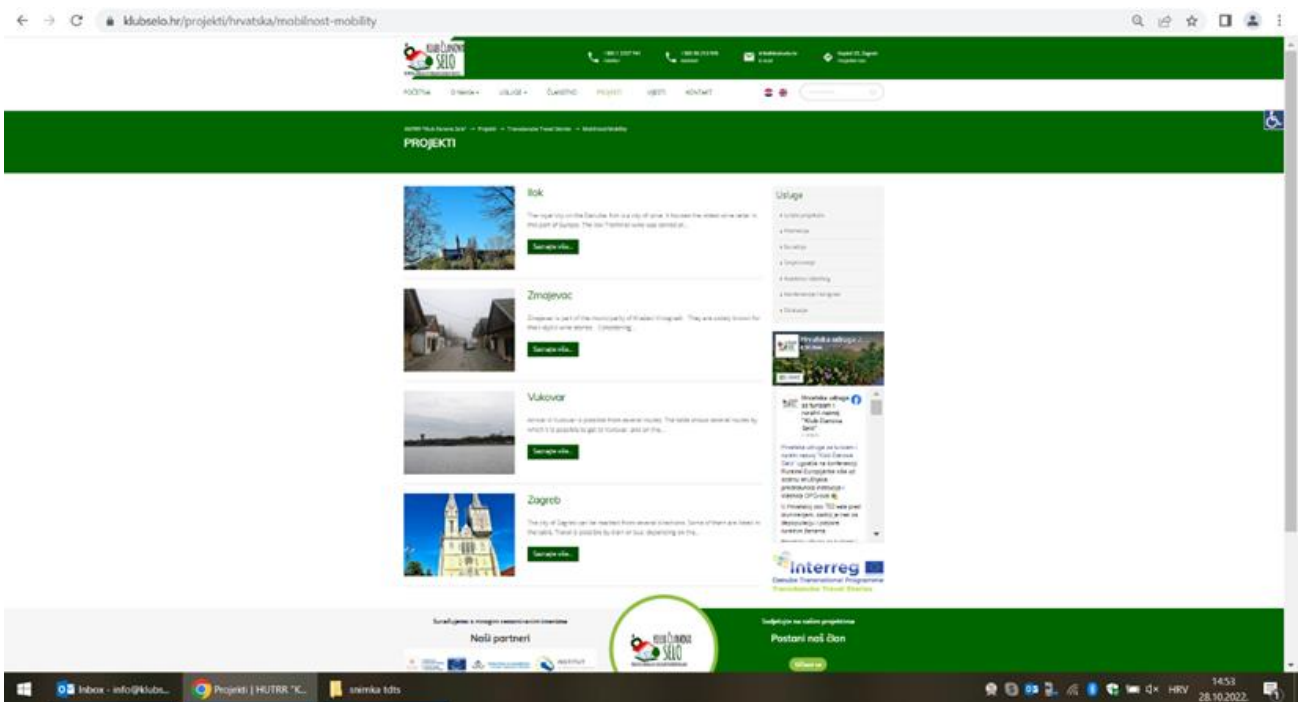
The project partners have updated and added information on the promotion of sustainable mobility services in various places on their website. The [sub-page "Contact"](#) was supplemented with the newly created Travel Time Map for Zagreb to promote sustainable travel. A [new category on \(sustainable\) mobility](#) was added to the TDTS project subpage. On this page you will find an overview and description of the Croatian destinations on the six developed trails: [Ilok](#), [Zmajevac](#), [Vukovar](#) and [Zagreb](#). On the sub-page for each destination you will find information on possibilities for a sustainable journey, further links and information on sustainable mobility services on site. The sub-page for Zagreb also includes the Travel Time Map for Zagreb.



36 updated contact information now including Travel Time Map Zagreb



37 new subpage on sustainable mobility



38 overview of Croatian destinations on the six trails



+385 1 2337 741
Telefon / Phone

+385 98 213 976
Mobilni / Mobile

info@klubselo.hr
Email

Kaptol 29, Zagreb
Posjetite nas / Visit us

- POČETNA
- O NAMA
- USLUGE
- ČLANSTVO
- PROJEKTI
- VIJESTI
- KONTAKT

HUTRR "Klub članova Selo" → Projekti → Ilok

ILOK



The royal city on the Danube, Ilok is a city of wine. It houses the oldest wine cellar in this part of Europe.

The Ilok Traminer wine was served at the coronation of Elizabeth II, and has been drunk at the English court since the 19th century.

The number of bus lines to the city of Ilok is slightly less.

The easiest way to find them is through the site [Getbybus](#).

In the table you can see the bus lines for Ilok.

DESTINATION ILOK		
FROM - TO	TRAIN, NIGHT TRAIN OR LONG-DISTANCE BUS	TRAVEL TIME
Vukovar - Ilok	SHORT-DISTANCE BUS	00:13
Zagreb - Ilok	LONG-DISTANCE BUS	04:40
Osijek - Ilok	LONG-DISTANCE BUS	02:05
Beograd - Ilok	LONG-DISTANCE BUS	01:40
Novi Sad - Ilok	LONG-DISTANCE BUS	01:40

Nasle web stranice koriste kolačiće kako bi Vama omogućili najbolje korisničko iskustvo.

Prihvaram sve kolačiće

Pozovite kolačiće

In the city of Ilok itself, it is possible to continue cycling along cycling routes.

Information about the route can be found on the link of the Ilok tourist board.

Prethodni

Zmajevac

Projekti - Sve

Slijedeći

Program "Ruralne Europjanke"

- ### Usluge
- Izrada projekata
 - Promocija
 - Suradnja
 - Savjetovanje
 - Kvaliteta i labelling
 - Konferencije i kongresi
 - Edukacije



Suradujemo s mnogim renomiranim imenima

Naši partneri



Sudjelujte na našim projektima

Postani naš član

Učlani se

Hrvatska udruga za turizam i ruralni razvoj „Klub članova Selo“

Hrvatska udruga za turizam i ruralni razvoj „Klub članova Selo“ je organizirala preko 300 stručnih i edukativnih seminara, više međunarodnih i nacionalnih konferencija i stručnih skupova, četiri međunarodna znanstveno – stručna kongresa o ruralnom turizmu i druge edukativne programe... [Saznajte više](#)

Kontakt

Kaptol 29, 10 000 Zagreb, Croatia
Tel: +385 1 2337 741
Mob: +385 98 213 976
info@klubselo.hr

Brzi linkovi

- Naslovnica
- O nama
- Usluge
- Projekti
- Članstvo
- Vijesti
- Kontakt informacije



+385 1 2337 741
Telefon / Phone

+385 98 213 976
Mobilni / Mobile

info@klubselo.hr
E-mail

Kaptol 29, Zagreb
Pogledajte ras / Visit us

POČETNA O NAMA USLUGE ČLANSTVO PROJEKTI VJESTI KONTAKT

Pretraži

HUTRR "Klub članova Selo" - Projekti - Zagreb

ZAGREB



The city of Zagreb can be reached from several directions. Some of them are listed in the table. Travel is possible by train or bus, depending on the starting destination.

The lines are frequent and everyday. Using sustainable transport when arriving in Zagreb is more than excellent.

You can find more about the lines themselves on the following links.

1. FlixBus
2. Autobusni kolodvor Zagreb

3. HŽ putnički prijevoz

DESTINATION	ZAGREB	TRAVEL TIME
Ljubljana - Zagreb	TRAIN	2:20
Vienna - Zagreb	LONG-DISTANCE BUS	4:25
Budapest - Zagreb	LONG-DISTANCE BUS	4:30
Munich - Zagreb	TRAIN	9:12
Venice - Zagreb	LONG-DISTANCE BUS	6:30
Belgrade - Zagreb	LONG-DISTANCE BUS	3:30
Rijeka - Zagreb	LONG-DISTANCE BUS	2:00
Split - Zagreb	LONG-DISTANCE BUS	4:40
Dubrovnik - Zagreb	LONG-DISTANCE BUS	10:30
Zadar - Zagreb	LONG-DISTANCE BUS	3:30

During your stay in Zagreb, you can explore different forms of mobile sustainable movement through the city.

One of the possibilities is to use the public bicycle system through Nextbike.

Nextbike public bike sharing system is the first and largest system in the region. Register in any city in Croatia and use nextbike in more than 250 cities worldwide!

On the website of the tourist board of the city of Zagreb, you can find several routes through which you can get to know the city of Zagreb by bicycle.

Our office is also conveniently located. If you start from the bus station, you can take tram number 6, and from the main station you can take tram number 13 or 6.

Drive to Trg Josip Ban Jelačić, after you get off the tram, you have another 4 minutes to walk to our office. Head in the direction of the Cathedral of the Assumption of the Blessed Virgin Mary and Saints Stephen and Ladislav.

We are located right next to the cathedral at Kaptol 29.



Prethodni: Konferencija Ruralne Europanke...

Slijedeći: Vukovar

Projekti - Sve

Surađujemo s mnogim renomiranim imenima

Naši partneri



Sudjelujte na našim projektima

Postani naš član

Učlani se

Hrvatska udruga za turizam i ruralni razvoj „Klub članova Selo“

Hrvatska udruga za turizam i ruralni razvoj „Klub članova Selo“ je organizirala preko 300 stručnih i edukativnih seminara, više međunarodnih i nacionalnih konferencija i stručnih skupova, četiri međunarodna znanstvena – stručna kongresa o ruralnom turizmu i druge edukativne programe...
[Saznajte više](#)

Kontakt

Kaptol 29, 10 000 Zagreb, Croatia
Tel: +385 1 2337 741
Mob: +385 98 213 976
info@klubselo.hr

Brzi linkovi

- Naslovica
- O nama
- Usluge
- Projekti
- Članstvo
- Vijesti
- Kontakt informacije



+385 1 2337 741
Telefon / Phone

+385 98 213 976
Mobilni / Mobile

info@klubselo.hr
Email

Kaptol 29, Zagreb
Posjetite nas / Visit us

POČETNA O NAMA USLUGE ČLANSTVO PROJEKTI VIJESTI KONTAKT



Pretraživanje

HUTRR "Klub članova Selo" → Projekti → Zmajevac

ZMAJEVAC



Zmajevac is part of the municipality of Kneževi Vinogradi.

They are widely known for their idyllic wine stories.

Considering that Zmajevac is a small place in its municipality, the connection with bus lines is quite poor. It is possible to use taxi transportation.

DESTINATION ILOK

FROM - TO	TRAIN, NIGHT TRAIN OR LONG-DISTANCE BUS	TRAVEL TIME
Osijek - Zmajevac	SHORT-DISTANCE BUS	00:43

In the area of Zmajevac, it is possible to taste and experience true wine stories. More at the link

Prethodni

Vukovar

Projekti - 5/6

Sjedeći

Ilok

Naše web stranice koriste kolačiće kako bi Vama omogućili najbolje korisničko iskustvo

Prhvaćam sve kolačiće

Postavke kolačića

Usluge

- Izrada projekata
- Promocija
- Suradnja
- Savjetovanje
- Kvaliteta i labelling
- Konferencije i kongresi
- Edukacije



Suradujemo s mnogim renomiranim imenima

Naši partneri



Sudjelujte na našim projektima

Postani naš član

Učlani se

Hrvatska udruga za turizam i ruralni razvoj „Klub članova Selo“

Hrvatska udruga za turizam i ruralni razvoj „Klub članova Selo“ je organizirala preko 300 stručnih i edukativnih seminara, više međunarodnih i nacionalnih konferencija i stručnih skupova, četiri međunarodna znanstveno – stručna kongresa o ruralnom turizmu i druge edukativne programe... [Saznajte više](#)

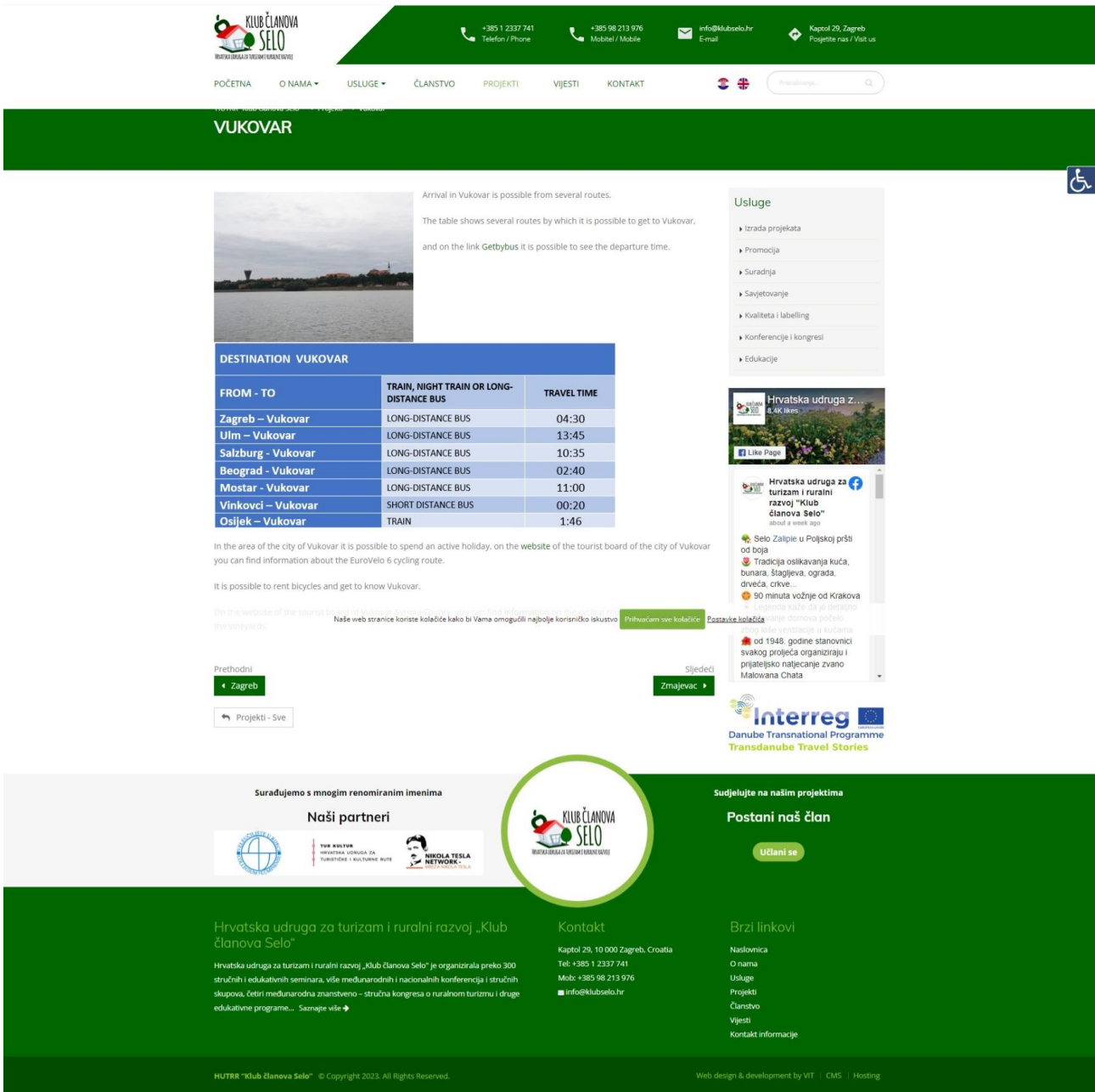
Kontakt

Kiptol 29, 10 000 Zagreb, Croatia
Tel: +385 1 2337 741
Mob: +385 98 213 976
info@klubselo.hr

Brzi linkovi

Naslovnica
O nama
Usluge
Projekti
Članstvo
Vijesti
Kontakt informacije

41 new subpage with information on sustainable mobility for Zmajevac



Klub članova Selo
 Hrvatska udruga za turizam i ruralni razvoj

+385 1 2337 741
 Telefon / Phone

+385 98 213 976
 Mobilni / Mobile

info@klubselo.hr
 E-mail

Kaptol 29, Zagreb
 Posjetite nas / Visit us

POČETNA O NAMA USLUGE ČLANSTVO PROJEKTI VIJESTI KONTAKT

VUKOVAR

Arrival in Vukovar is possible from several routes.
 The table shows several routes by which it is possible to get to Vukovar, and on the link [Getbybus](#) it is possible to see the departure time.

DESTINATION VUKOVAR		
FROM - TO	TRAIN, NIGHT TRAIN OR LONG-DISTANCE BUS	TRAVEL TIME
Zagreb – Vukovar	LONG-DISTANCE BUS	04:30
Ulm – Vukovar	LONG-DISTANCE BUS	13:45
Salzburg - Vukovar	LONG-DISTANCE BUS	10:35
Beograd - Vukovar	LONG-DISTANCE BUS	02:40
Mostar - Vukovar	LONG-DISTANCE BUS	11:00
Vinkovci – Vukovar	SHORT DISTANCE BUS	00:20
Osijek – Vukovar	TRAIN	1:46

Usluge

- Izrada projekata
- Promocija
- Suradnja
- Savjetovanje
- Kvaliteta i labelling
- Konferencije i kongresi
- Edukacije

Prethodni: [Zagreb](#)

Slijedeći: [Zmajevac](#)

Projekt - Sve

Suradujemo s mnogim renomiranim imenima

Naši partneri

Kontakt
 Kaptol 29, 10 000 Zagreb, Croatia
 Tel: +385 1 2337 741
 Mob: +385 98 213 976
 info@klubselo.hr

Brzi linkovi

- Naslovnica
- O nama
- Usluge
- Projekti
- Članstvo
- Vijesti
- Kontakt informacije

HUTRR "Klub članova Selo" © Copyright 2023. All Rights Reserved.
 Web design & development by VT | CMS | Hosting

42 new subpage with information on sustainable mobility for Vukovar

3.5.2 Brochures and Social media

Brochures and social media are not currently used for public communication. If the project partner gets the resources to use this channels as well, they plan to integrate information on sustainable mobility services.

3.6 Association for promoting tourism in Oradea and its region

3.6.1 Website/Homepage

The project partners from Oradea, Romania are responsible for the website <https://www.visitoradea.com/>. On the subpage "[How to get to Oradea](#)" you can find general information on travel options by car, train and plane. In this case, it is recommended to first describe the travel options by train, as well as to add bus connections and the new developed Travel Time Map for Oradea, in order to bring sustainable mobility into focus and to motivate tourists even more to travel sustainable.



#VisitOradea

It's easy to travel to the #ArtNouveau Capital of Romania!

BY CAR

Oradea is an important node of regional and European transport, being located at the convergence of the two trans-European networks that cross Romania on the east-west direction, respectively the European road E60 (Cluj-Napoca, Braşov, Sibiu, Bucharest) and the north-south axis, to which #Oradea is connected to by DN76 (Maramureş, Timişoara, Deva, Danube). From Oradea, you can reach Budapest in 3 hours and Vienna in 5 hours, which means that, on a weekend, you can have a relaxing Art Nouveau themed #citybreak.

BY TRAIN

Oradea is a railway node for links with European countries, through the border crossing Episcopia Bihor. The city is easily accessible, with direct railway links to the most important cities of Romania (Constanţa, Braşov, Bucharest, Timişoara, etc.), but also to important European ones. Passengers from the country or coming from/going to Central and Western Europe transit the Central Station and the peripheral stations. "Transilvania" train runs daily on the route Vienna-Oradea-Cluj-Napoca, and tickets can be purchased here: <https://tickets.oebb.at/en/ticket>.

BY PLANE

For a quick trip, choose the flights proposed by Oradea International Airport. Located only 6 km away from the city, it currently operates the following flights:

- Oradea - Bucharest (operator Blue Air) www.flyblueair.com
- Oradea - Bucharest (operator Tarom) www.tarom.ro

43 subpages on how to get to Oradea

Furthermore, there is a subpage on the topic "[Oradea on foot](#)", on which five thematic routes/ walks through the city are described. There are walks on the topics: Oradea, Architectural Treasures, Oradea, Art and Culture (1 and 2), Oradea, Multicultural City and Oradea, through the eyes of a child. For each tour there is another subpage with information on the sights along the route and details such as the distance, time and consumed calories.

This is a good way to promote sustainable mobility and inform and motivate tourists to explore the destination on foot.

#OradeaOnFoot

Reconnect with nature and discover Oradea on foot, on a scooter or a bike! The bicycle tracks made in recent years accompany both Crișul Repede and Peța brook, for almost their entire length. Over 1,560,000 sqm of green space will turn walking into a feast of fresh air. Leave the fast pace behind and take in the city!



44 overview on walking routes in Oradea



45 example for description of walking routes

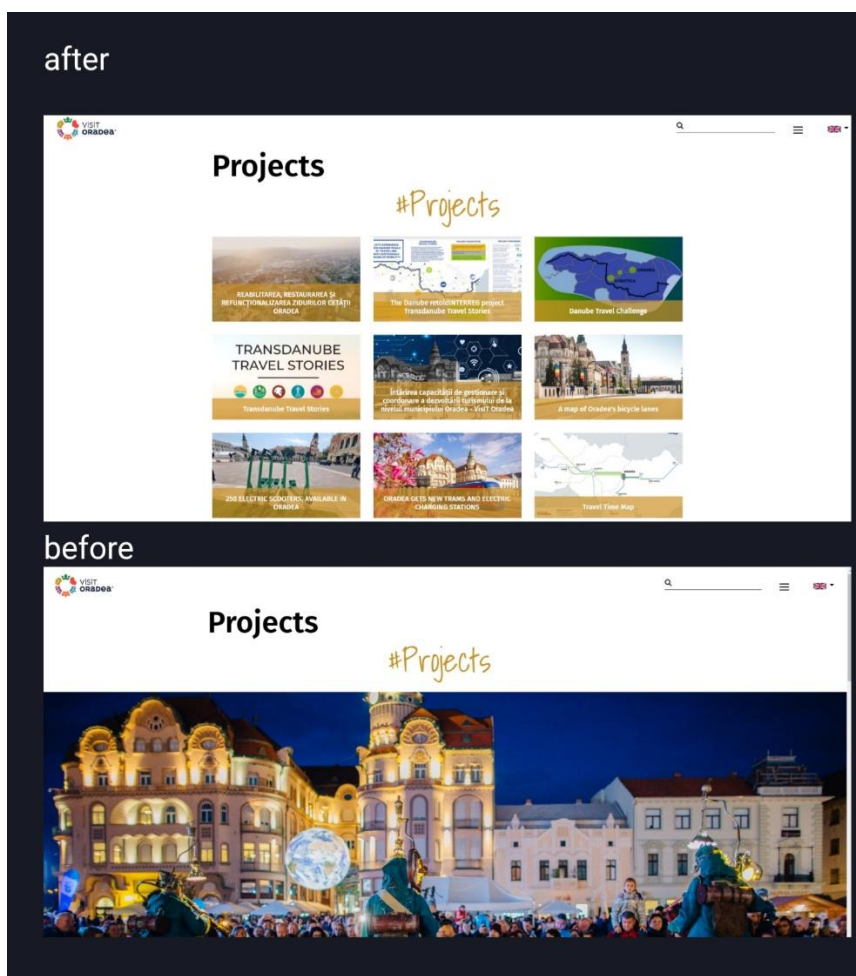
3.6.2 Website updates

The project partners of Visit Oradea in Romania use a lot of digital information material, mainly their informative and elaborate website for public relations.

On the subpage "Projects", a number of information on promoting the use of (regional) sustainable mobility has been updated. There are now four more image tiles, each of which links to another sub-page with further information.

There is now a sub-page with an interactive map of different cycling tours in Oradea and further information on cycling in Oradea. Following this, there is now also a sub-page with information about the 250 E-scooters in the city and the general conditions for their use. The third tile leads to a subpage that informs tourists about public transport in Oradea and plans to expand the network. Last but not least, there is a subpage on which the newly created Travel Time Map for Oradea is integrated to show tourists sustainable and motivating train and bus connections for travelling to Oradea.




These comprehensive updates now provide tourists with a wide range of information on sustainable mobility, promoting sustainable travel to and mobility within the city.



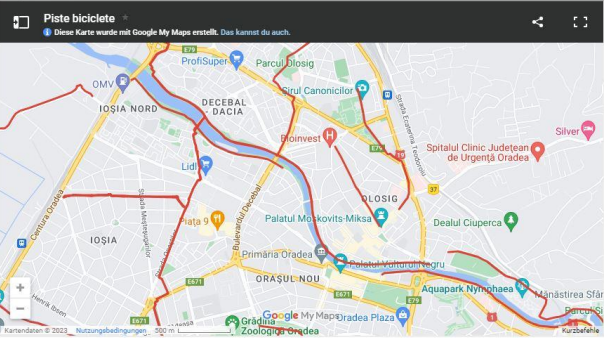
46 updated overview page for projects with four added articles

visit ORADEA

A map of Oradea's bicycle lanes

Citizens who enjoy cycling will be able to browse a map of the municipality's bicycle paths beginning this week. The map was created by City Hall staff and may be accessed by selecting the icon from the vertical menu on the right side of the Oradea City Hall website's main page. The bike path map is provided in a user-friendly format, similar to Google Maps, and is also optimized for mobile phone (smartphone) users. Simultaneously, Oradea City Hall asks citizens to submit recommendations for future expansion of bicycle lanes in the municipality based on the annex in the attachment. There are already more than 30 kilometers of cycling lanes in Oradea, built with both internal funds from City Hall and European funds.







Cu bicicleta pe malul Crişului

47 subpage with interactive map and information on bicycle lanes

visit ORADEA

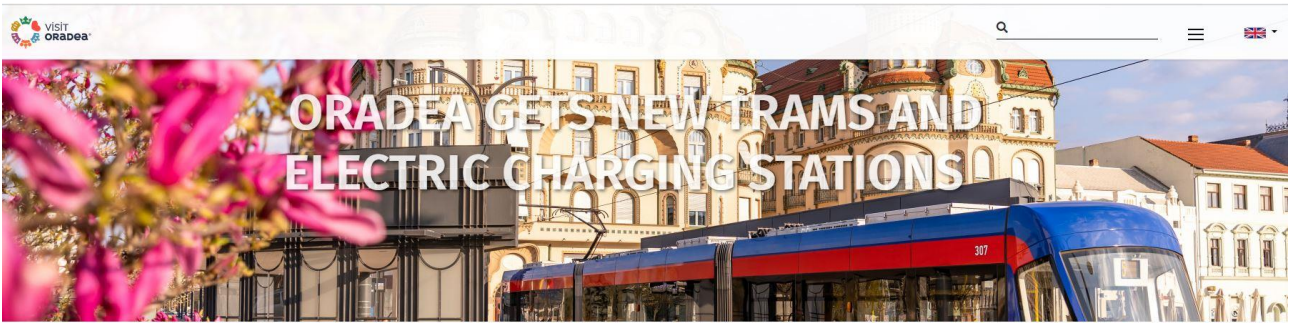
250 ELECTRIC SCOOTERS, AVAILABLE IN ORADEA



The residents of Oradea now have 250 electric scooters at their disposal for getting around the city as of this week. Users must bear in mind that these vehicles must be left near cycle tracks and not in areas when using them. The traffic committee of Oradea City Hall gave Bolt Operation Ou authorization for 25 areas designated for electric scooters. The notice is in effect through the end of May, and an extension request has also been made. The scooters do not require any new infrastructure or additional development because they are dockless. In accordance with the Oradea Municipality's rules for using electric scooters on the public domain, riders must be at least 14 years old and ride in the first lane of the road, unless there are designated bike lanes nearby, in which case they must use those. In addition, anyone under the age of 16 must wear a helmet. You can ride your scooter on sidewalks only if a bicycle lane is marked, or on trails in parks if they do not cause distress for people. Electric scooters can ride at a maximum speed of 25 km/h in Oradea, or 10 km/h in Unirii and Ferdinand squares, as well as the area around the St. Ladislaus bridge. Scooters are not allowed to stop or be parked on the road, in public transportation stations, taxi stops, car parking spaces, pedestrian crossings, bicycle lanes, green areas, or in vehicle access zones, according to the regulations.

48 subpage with information about E-scooters



Oradea's city administration is modernizing its public transportation system by purchasing new trams and electric charging stations. The National Recovery and Resilience Plan (PNRR) will fund the procurement of seven trams and 45 electric charging stations.

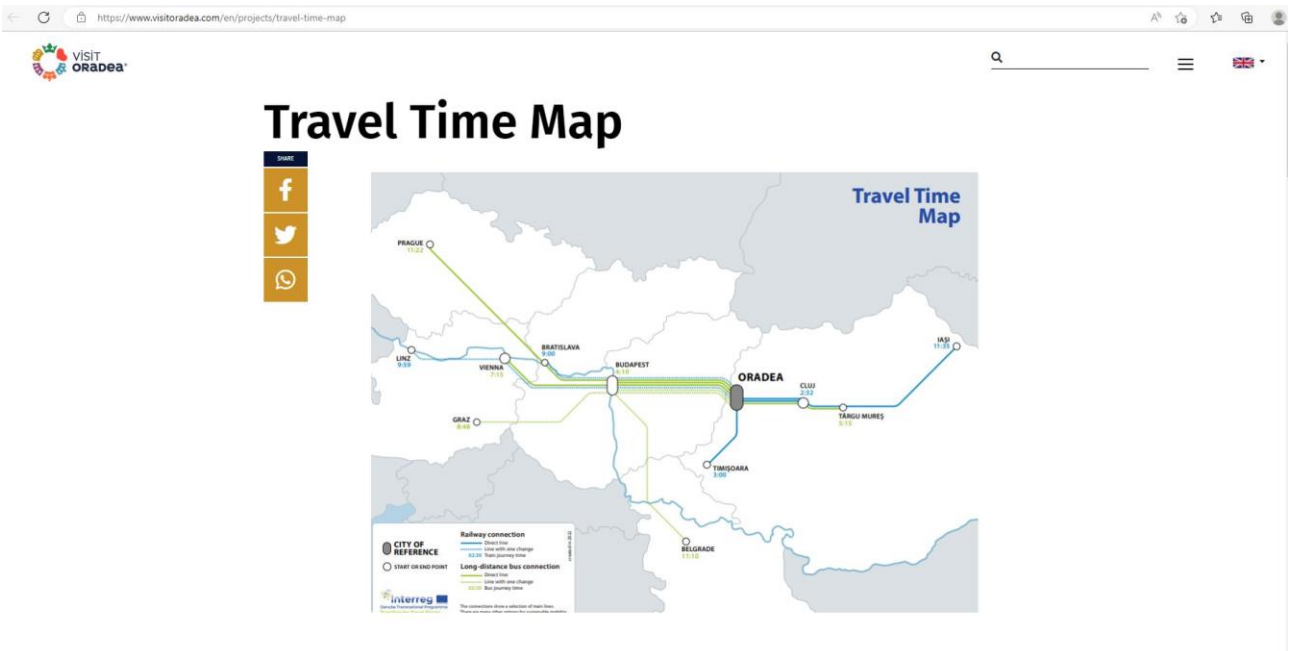
The purchase will be made following the Ministry of Development, Public Works and Administration's approval of the project "Modernization of the tram fleet in Oradea Municipality - stage 1", which was submitted for financing through the National Recovery and Resilience Plan (PNRR), Component C10 - Local Fund, Operation I1.1 - Renewal of the vehicle fleet intended for public transportation.

The PNRR will fund the acquisition of the seven trams as well as the installation of 45 charging stations for electric vehicles. According to the feasibility study, the unit value of a tram is 8,785,612.99 lei (without VAT), or 1,784,714.28 euros (without VAT), whereas the unit value of an electric vehicle charging station is 123,067.50 lei (without VAT), or 25,000 euros (without VAT). The project has a total cost of 79,774,420.80 lei (with VAT) or 16,205,419.95 euros (value with VAT included). The PNRR financing rate is 100 percent.

The project was submitted for funding by Oradea City Hall's Management Directorate for Projects with International Funding.

The city of Oradea continues to invest in projects in the field of public transportation in an effort to improve the appeal of these modes of transportation through the purchase of new trams and buses as well as through other ancillary actions that improve passenger comfort. A new tram route between Calea Aradului - Ceyrat - Cantemir was completed and the municipality of Oradea purchased 20 new trams and 22 new buses in the past two years.

49 subpage with information on public transport



50 subpage with newly developed Travel Time Map Oradea

3.6.3 Brochures

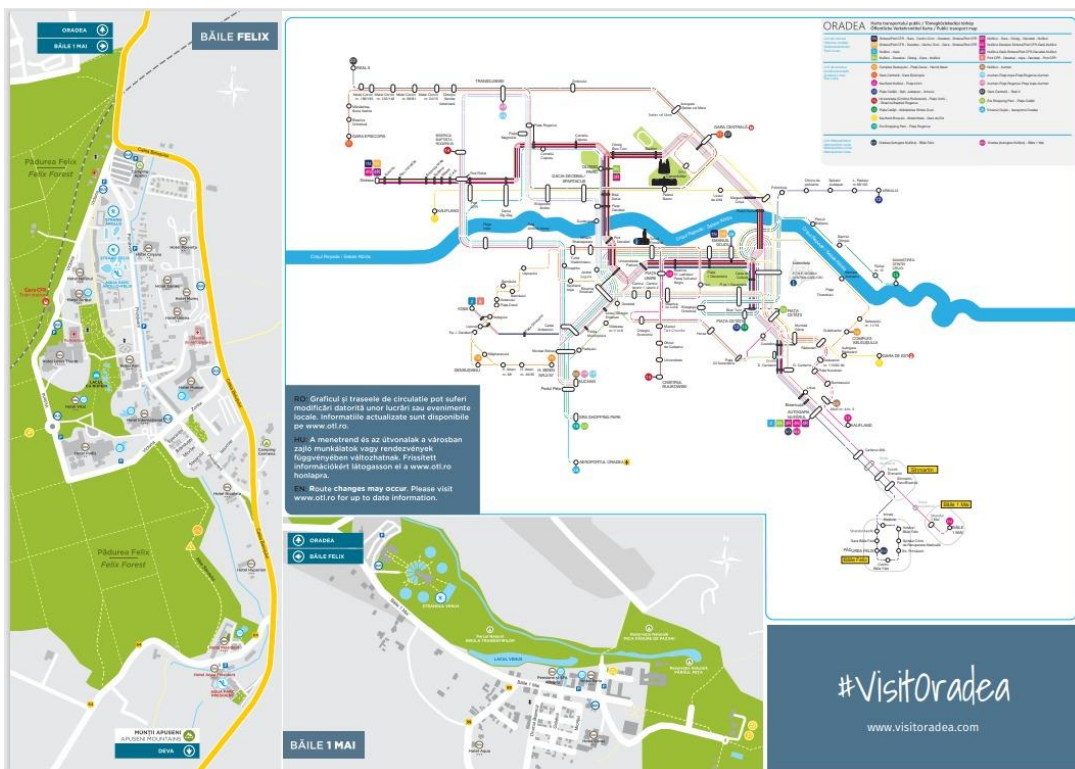
The digital leaflet and brochures “[Green Oradea, greener than green](#)” provides general information on sustainability. It also promotes the cycle paths. In addition, the leaflet gives an overview of the transport options you got in Oradea. All these measures lead to an overall information about sustainable travelling and transportation. Beside brochures on other topics there is also a digital map of Oradea including an map of the local transport.



51 brochure "Green Oradea, greener than green"



52 brochure "Green Oradea, greener than green", promotion of cycle paths

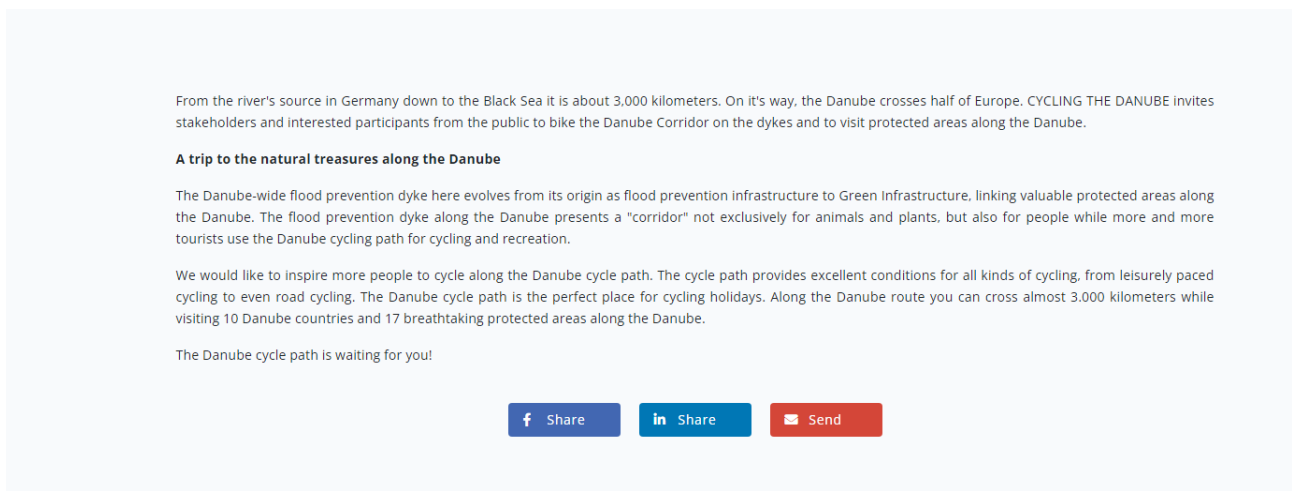


53 map for public transport

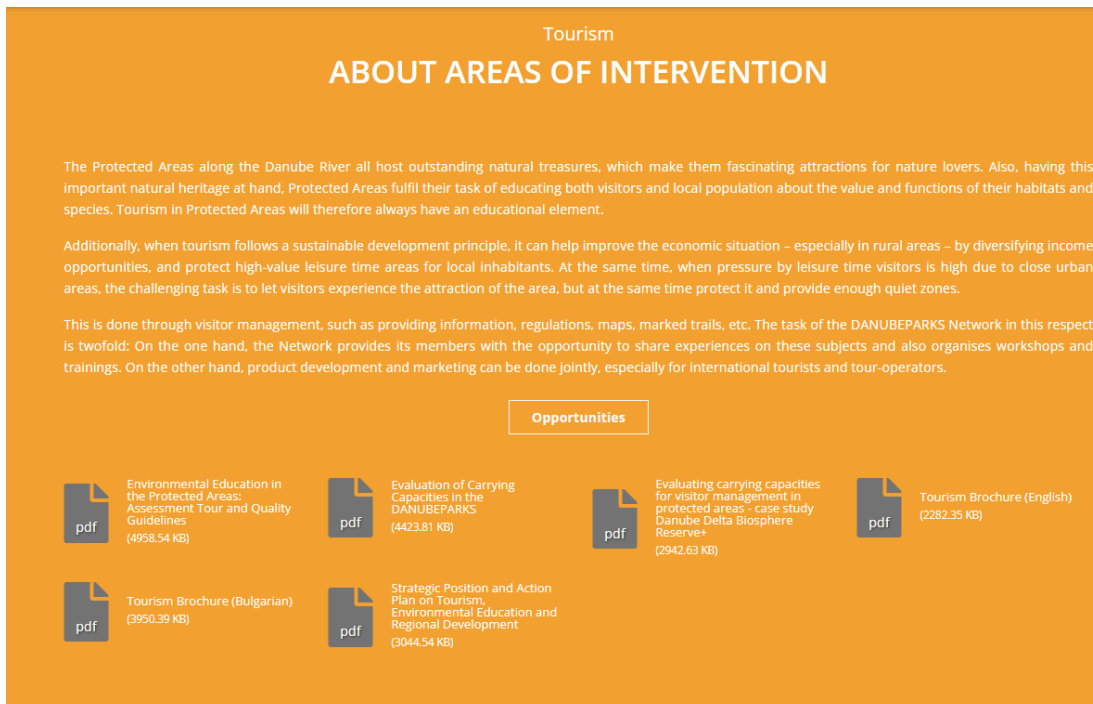
3.7 DANUBEPARKS – Danube River Network of Protected Areas

3.7.1 Websites/Homepage

The association of Danube National Parks obviously has a strong focus on nature and sustainability. Nevertheless, the issue of visitor and tourist mobility has been somewhat lacking. There were only brief references on the website [DANUBEPARKS - Network of Protected Areas](#) to the existing hiking and cycling routes in the National Parks.



54 information on cycling paths in the Danubeparks



55 brief information on existing hiking trails in the Danubeparks

3.7.2 Website updates

Promoting the issue of sustainable mobility for visitors to the Danube National Parks has been very positively received by employees and various measures have been implemented. The new section "reach us sustainably" was added to the DANUBEPARKS - Network of Protected Areas website. Detailed information on sustainable travel can already be found here for the first Danube national parks, and the information for the other of the total of nineteen national parks will be added gradually. Other project results, such as information and links from the STOMPs (Sustainable Tourism Mobility Plans), were also used for this purpose. The Travel Time Map for Osijek was also integrated into the sub-page for the Secretariat in Croatia. In addition, a new sub-page was created to present and promote the TDTS project and sustainable experiences and activities for tourists

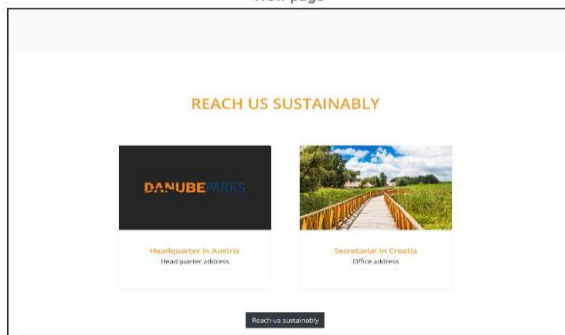
New changes

www.danubeparks.org

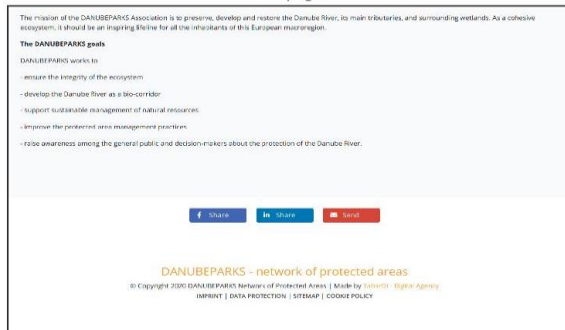
Changes in Association page

- Added new section "Reach us sustainably"
- Connect with new database "Office"
- Select only 2 main office

New page



Old page



56 website updates on sustainable mobility

Changes in Home page

- Added new button "Reach us sustainably" after members list
- Connect with new page "Reach us sustainably"

New page



Old page

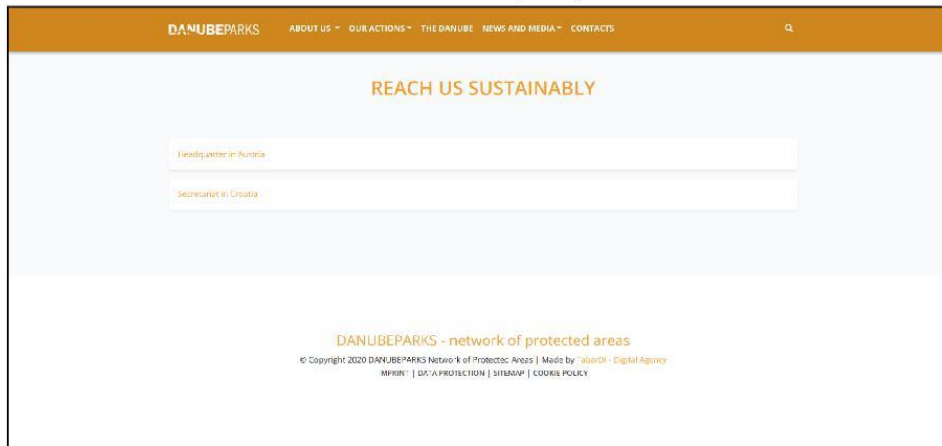


57 new button "Reach us sustainable" integrated

Changes in web page

- Added new page for list of all offices (REACH US SUSTAINABLY)
- Added new show page for detail of selected office

List of "Offices" (demo)



Detail of one "Office" (demo)




58 example for information on each national park following the new added button "Reach us sustainably"

DANUBE PARKS
ABOUT US • OUR ACTIONS • THE DANUBE • BLOG AND MEDIA • CONTACT US
🔍

SECRETARIAT IN CROATIA

Travel Time Map



How to get started?

The best way to get started is to visit the Secretariat in Croatia, the most important office in the Danube Parks network.

Travel:

- [Information on transport](#)
- [Information on mobility](#)

Business:

- [Information on business](#)
- [Information on business services](#)

How to move within a destination?

Information on how to move within a destination is available in every city and town.

- [Information on public transport](#)
- [Information on bicycle sharing](#)
- [Information on car sharing](#)

You may also find useful contacts below:

- [City of Osijek](#) - osijek@osijek.hr or info@osijek.hr, tel. +385 99 33 20 21
- [City of Zagreb](#) - zagreb@zagreb.hr or info@zagreb.hr, tel. +385 1 31 31 31 31
- [City of Rumači](#) - rumaci@rumaci.hr or info@rumaci.hr, tel. +385 31 31 31 31
- [Bicycle sharing](#) - <http://www.bike.hr>
- [Car sharing](#) - <http://www.carsharing.hr>

Bike rental:

Bike rental services are available in every city or town in the network.

Bicycle: - <http://www.bike.hr> or info@bike.hr

Transport by boat:

- Public:**
 - Public boat for international cruise ships in Museum Bozovic, Rijeka and Dubrovnik
 - Public transport by boat
- Private:**
 - Boat chartering on Danube - <http://www.danubeboats.com>, tel. +385 98 34 34 34

[Share](#)
[Print](#)
[Close](#)

DANUBE PARKS - network of protected areas

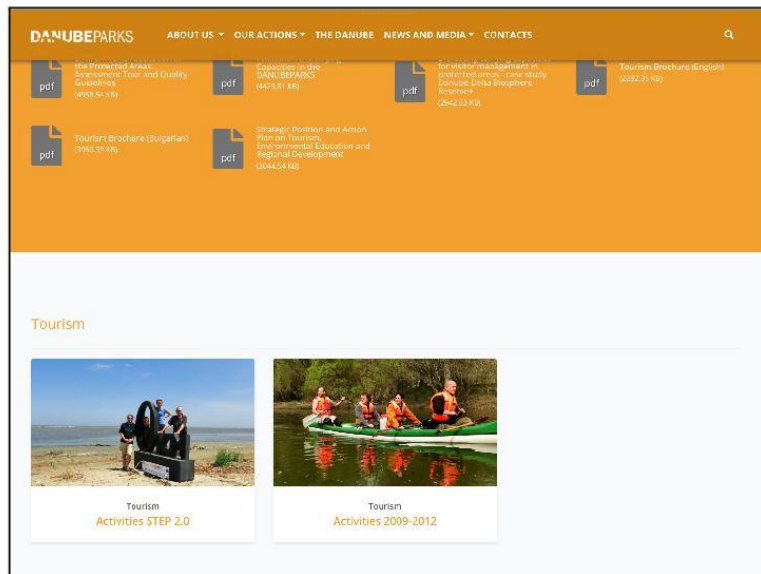
© Copyright 2022 DANUBE PARKS Network of Protected Areas | Made by [Tasari](#) | [Eco-Design](#)
[BUREAU](#) | [DATA PROTECTION](#) | [TERMS](#) | [COOKIE POLICY](#)

59 information on sustainable mobility for the secretary in Croatia including the Travel Time Map for Osijek

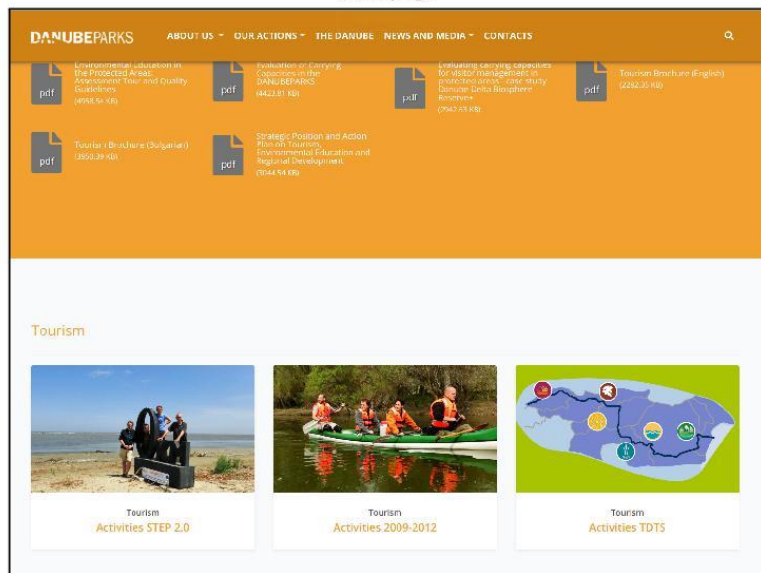
Changes in web page

- Added new page section: Activities TDTS
- Added new show page for detail of selected office

Old page




New page



60 new section on sustainable (mobility) activities created within the TDTS- project

3.7.3 Social media - Facebook

So far, the developed trails, like the trail number 2 "Nature Love - Returning to the last Danube", which leads along the Danube National Parks and focuses on nature in the Danube region, are promoted on Facebook. In the future, the topic of sustainability will be considered even more in a broad perspective and with a focus on the sustainable mobility of tourists to and in the national parks.



61 example for the promotion of the developed trails and the sustainable mobility services along the trails

3.7.4 Brochures

The Persina Nature Park in Bulgaria, which belongs to the network of Danube Parks, has also motivated and actively taken up the topic of sustainable mobility.



62 old version of the brochure for the Nature Park Persina



63 comparison of new brochure on the top and old brochure below

3.7.5 Brochure updates

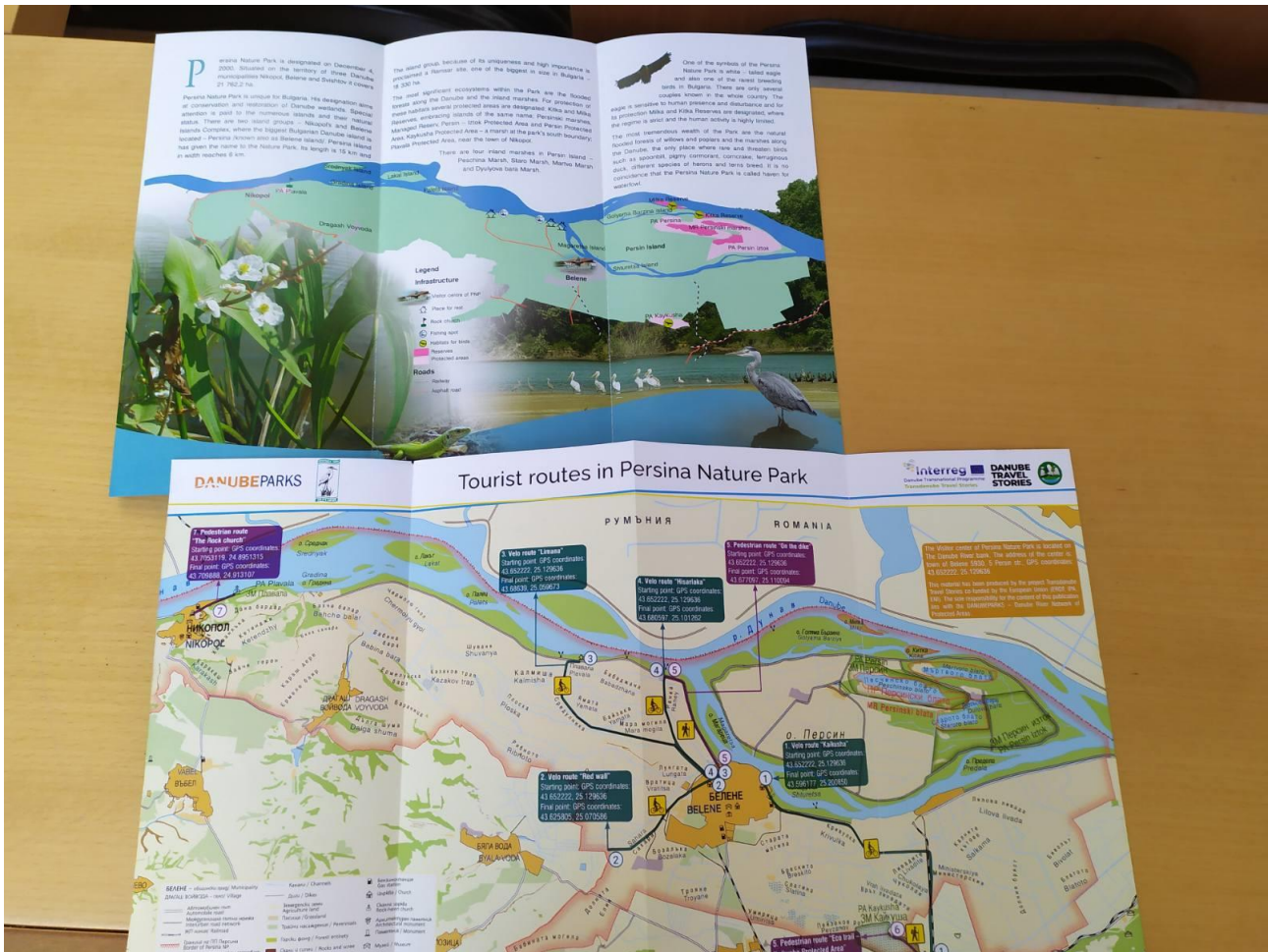
A new brochure for the national park was created as part of the TDTS project. In addition to textual information about the national park, one page is now presented as a map. This map also shows hiking and cycling routes to promote sustainable mobility within the park.



64 new version of the brochure was created in English and Bulgarian



65 comparison of new brochure above and old version below



66 comparison of new and old brochure, new brochure with map including hiking- and cycling-routes below

3.7.6 Events

The three Danube Parks in Croatia organized the TIKFest – Living history and gastronomy festival on the 7th May 2022 on the newly restored Tikves Castle grounds. This venue, as well as many of the Danube parks, are very difficult to reach by public transport, so most visitors arrive by their own cars. To create a sustainable alternative for this, a bus shuttle was organized for the first time and it was communicated that it is not possible to arrive by private cars. This was unusual for most of the visitors, but was all in all positively received and the festival was a great success – also for the promotion of sustainable mobility.

TRANSDANUBE TRAVEL STORIES

TIKfest - Living history and gastronomy festival

Saturday, 7th May 2022 (10:00-19:00h)

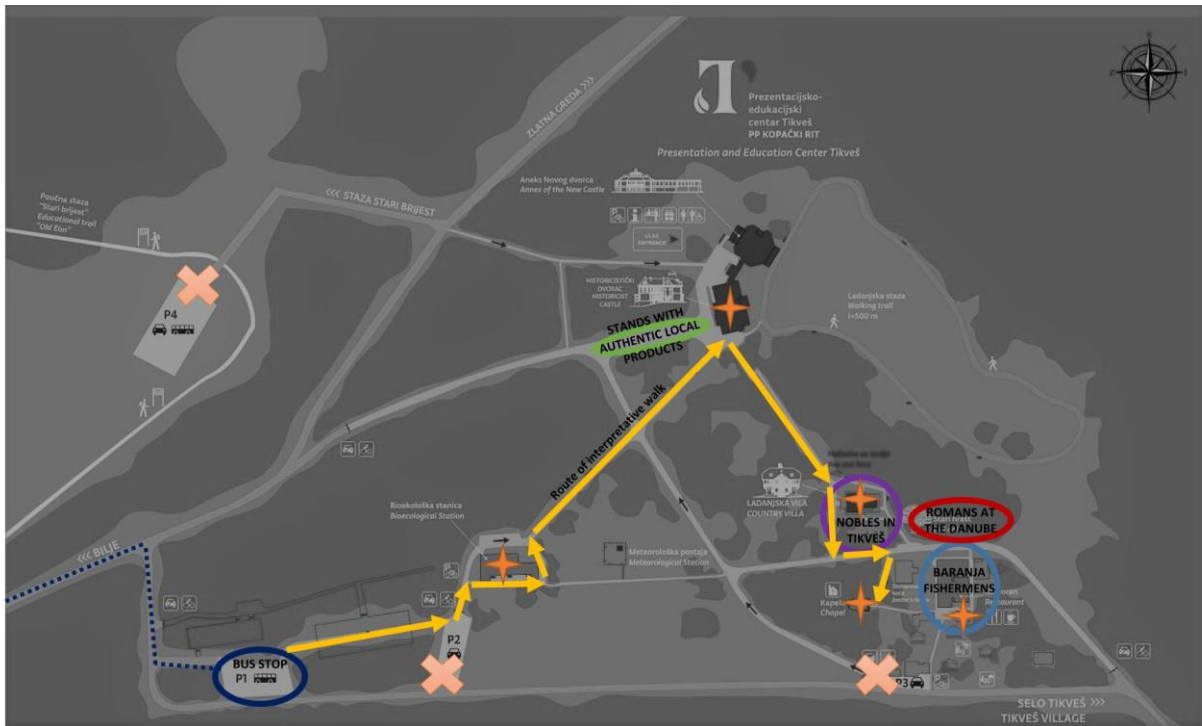
Tikveš Castle Complex, Tikveš, Croatia

10.00 h	Part #1: Romans at the Danube	
9.30 h	Bus transport: Osijek (9:30) – Kopačevo (9:50) – Tikveš (10:00)	<i>GPP Osijek</i>
10.00 h	Interpretive walk along the Tikveš castle complex	<i>The Archduchess Von Habsburg (Nikolina Baškarad) / Đola Association</i>
11.00 h	What connects the Romans, Baranja and the Danube? Roman Legio VI Herculia presentation Visitors fight the Legionnaires Degustation of traditional Roman food (globos / conditum paradoxum)	<i>Institute for Archeology Zagreb (dr.sc. Ivana Ožanić Roguljić)</i> <i>Order of the Guardian of the City of Zagreb (dr.sc. Deniver Vukelić)</i>
12.30 h	Bus transport: Tikveš-Kopačevo-Osijek	<i>GPP Osijek</i>
13.30 h	Part #2: Baranja fishermens	
13.00 h	Bus transport: Osijek (13:00) – Kopačevo (13:20) – Tikveš (13:30)	<i>GPP Osijek</i>

13.30 h	Interpretive walk along the Tikveš castle complex	<i>RICL / Nikolina Baškarad</i>
14.15 h	Presentation of traditional fishing tools	<i>Association for traditional fishing in Kopački rit</i>
	Workshop: Carp on the fork	<i>LD „Jelen“ Kopačevo</i>
	Lunch in Baranja - fish and other traditional Baranja dishes	
	Interpretive speech - costume designer about fashion from the time of the Habsburgs	<i>RICL</i>
15.45	Bus transport: Tikveš-Kopačevo-Osijek	<i>GPP Osijek</i>
16.00 h	Part #3: Nobles in Tikveš	
16.15 h	Bus transport: Osijek (16:15)-Kopačevo (16:35)-Tikveš (16:45)	<i>GPP Osijek</i>
16.45 h	Interpretive walk along the Tikveš castle complex	<i>RICL / Nikolina Baškarad</i>
	In parallel: Workshop for children - Roman military camp	<i>Institute for Archeology Zagreb</i>
17.00 h	Coat of arms of my family - Art workshop on the topic of flags and coats of arms	<i>Museum of Slavonia</i>
	Guided children's outdoor games according to the customs of rural areas	
	Šokac bean soup cooked in the special pot (degustation)	<i>„Tako je to nekad bilo“ Association</i>

18.45 h Bus transport: Tikveš- *GPP Osijek*
Kopačevo-Osijek

19.00 h End of program



68 map of the festival area, shows that the parking lots for the private cars are closed



Obrt za organizaciju događanja, marketing
 agencija d.o.o. s udjelom
 Medulnaka 1, 31000 ČISTJEK
 OIB: 63925660243
 IBAN: HR99 236900011102306141

Koordinacija događanja

TIKfest - Festival oživljene povijesti i gastronomije

U sklopu projekta „Transdanube travel stories“ i u organizaciji udruge Danubeparks 07. svibnja 2022. godine na prostoru kompleksa dvorca Tikveš u Tikvešu održan je TIKfest, prvi festival oživljene povijesti i gastronomije. Bogat program nudio je posjetiteljima interpretativnu šetnju kompleksom dvorca Tikveš koju je predvodila nadvojvotkinja von Habsburg, kao i brojne druge radionice te izložbe vezane uz oživljenu povijest i baranjsku gastronomiju. Za posjetitelje su osigurane autobusne linije koje su po određenom rasporedu kretale iz Osijeka i Kopačeva do dvorca Tikveš te vraćale posjetitelje natrag. Program festivala trajao je od 10:00-19:00 h.



69 documentation of TIKfest



Prostor kompleksa dvorca Tikveš pripremljen je za festival, priprema se sastojala od sastavljanja i rastavljanja zvučnika, osiguran je dovoljan broj kablova te odgovarajući zvučnici za potrebe festivala.



Postavljeni su, te nakon festivala rastavljeni, prezentacijski štandovi i ostala potrebna oprema.





Postavljeni su putokazi koji su usmjeravali posjetitelje na označene lokacije. Dizajnirane su i postavljene foto točke.





Osigurana je potrebna oprema za pripremu i posluživanje hrane za posjetitelje, dok su hranu pripremali vanjski kuhari.



72 impressions of TIK festival and descriptions of the ways



Za pripremu hrane prema rimskom receptu „globos i conditum paradoxum“ pribavljeni su sljedeći sastojci: 15 l bijelog vina, 5 kg meda, 0,5 kg datulja, 3 vrećice šafrana (0,12 g), 300 g papra u zrnju, 30 listova lovora, 2 kg mljevenog maka, 3 kg svježeg sira, 2 kg griza i 5 litara ulja.

Angažiran je fotograf koji je osigurao minimalno 50 fotografija visoke rezolucije.



Za potrebe koordiniranja programa festivala osigurano je vođenje cijelog događanja uz korištenje mikrofona i zvučnika. Prema rasporedu programa najavljivane su radionice, polasci i odlasci autobusa, glazba i ostale informacije.

3.8 Danube Office Ulm/Neu-Ulm

3.8.1 Website/Homepage

Although the Danube Office Ulm/ Neu- Ulm already has many projects and activities in the field of sustainable mobility, there was just a brief description on sustainable possibility to reach the office. In the directions on the Contact page, however, the nearest bus stops were already listed before parking facilities, in order to encourage visitors to the Danube Office to arrive in a sustainable manner.



The Donaubüro is located in the center of the city of Ulm. The nearest bus stop is "Rathaus Ulm". The nearest underground car parks are "Am Rathaus" and "Fischerviertel". The offices are located in the historic "Krone" complex and can best be reached from Kronengasse. A crown hangs over the entrance to the courtyard. When entering the inner courtyard, the entrance to the Donaubüro is directly opposite on the right-hand side.

75 old version of the subpage contact of the Danube Office

3.8.1.1 Website update

On the new website, the Contact subpage has been updated and expanded with several new additions. Graphically and as a link, there is now an interactive map at the top. The textual description is now more detailed and first describes how to get there on foot, then by public transport and lastly by car. The description of the way on foot and by public transport starts at Ulm Central Station and thus perfectly complements the Travel Time Map for Ulm that has been created. After the update of the website, this has been added directly below and is intended to show tourists and visitors what examples there are of motivating and sustainable travel options to Ulm by train and bus.



Contact & Location



Address
 Danube Office Ulm/New Ulm
 House of the Danube
 Kronengasse 4/3
 89073 Ulm

Contact
 Tel: +49 731 88 03 06-0
 Fax: +49 731 88 03 06-25
 E-mail: info@danubeoffice.de

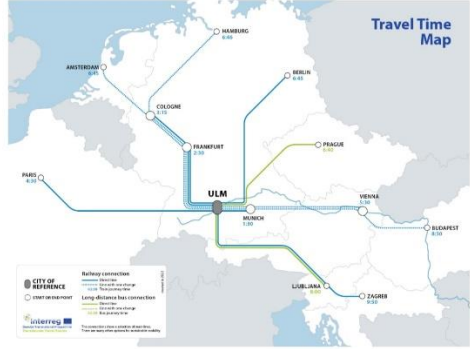
Our opening hours
 Mon - Thurs 09:00 to 15:30
 Fri 09:00 - 13:00

On foot
 From Ulm main station, go straight over the tram tracks into Dönhofsalle (alte Hochschule) and keep going towards Ulm Cathedral. After about 700 metres, you will see the Stadthaus Ulm, a large white building on the right side of Münsterplatz. Pass this on the right and continue straight ahead to the Neue Mitte, then turn right across Neus StraÙe and straight ahead into Postgasse. After about 100 metres turn right again into Kronengasse and at the next opportunity turn left through a narrow passage at Gerthaus Krone into the inner courtyard. Footpath approx. 10 - 15 minutes.

By public transport
 From Ulm main station, take bus lines 5 or 6 to the Rathaus Ulm stop. From there, cross Neus StraÙe in the direction of the town hall and turn right into Kronengasse behind the Ulm public library, a large glass pyramid. At the next opportunity, turn left through a narrow passageway at Gerthaus Krone into the inner courtyard. Walking distance from the bus stop Rathaus Ulm approx. 5 minutes.

By car
 There are no parking facilities available in the immediate vicinity of the building. The nearest underground car parks are "Am Rathaus" and "Fischersteint".

Sustainable travel to Ulm



Any questions?

Name

E-mail address

Message

**Danube Office
Ulm/New Ulm**

The Danube Office is a non-profit limited company of the cities of Ulm and New Ulm.

[f](#) [@](#) [v](#)

CONTACT

House of the Danube
 Kronengasse 4/3
 89073 Ulm

Tel: +49 731 88 03 06-0
 Fax: +49 731 88 03 06-25
 info@danubeoffice.de

LEGAL

Imprint
 Data protection

Copyright © 2023 Danube Office Ulm/New Ulm


76 updated subpage contact including the Travel Time Map Ulm

3.8.2 Brochures and newspaper articles

Every two years, the Danube Office Ulm/Neu-Ulm organises the International Danube Festival. For ten days, there is a hustle and bustle on both sides of the Danube bank when international artists and guests from all countries along the Danube come together at the festival of encounters. The International Danube Festival is a showcase for the international Danube partnership and cultural encounter. The focus is on unity in diversity, the idea of cultural cooperation in Europe and strengthening cohesion in the Danube region.

At the 12th International Danube Festival 2022 there were around 200 individual events, which were enjoyed by more than 400,000 visitors. Therefore, it is important to show sustainable travel options in the public relations work and promotion of the festival.

In the detailed programme for the Danube Festival 2022, there is a double page on the topic of access and sustainable mobility. Here tourists find a map and relevant information on how to get there by public transport, on foot and by bike, by coach, and again only in the last place information on how to get there by car. In addition, the local newspaper publishes a special edition on the Danube Festival, which also deals with the topic of travel options. Here, too, information is first given on how to get there by bicycle and public transport. Additionally, train and relevant bus stops are marked on the city map below. To further motivate visitors to travel sustainably, QR codes have also been added for the International Danube Festival 2022. These lead directly to the public transport websites, for example, to inform oneself about tickets and purchase them. As these media are published locally, they are currently only available in German. For the next festival in 2024, it is planned to create this information also in English for international visitors.



WEITERE INFORMATIONEN **WEITERE INFO**

ANREISE
Nachhaltig mobil zum Internationalen Donaufest 2018
 Lassen Sie Ihr Auto doch mal zu Hause und kommen Sie stattdessen lieber...

... **mit Bus und Bahn:** Ab dem Ulmer Hauptbahnhof erreichen Sie das Festgelände vom „ZOB Ost“ mit der Buslinie 5 (Richtung Wiley/Ludwigsfeld). Ausstieg „Rathaus Ulm“, von dort sind es nur noch wenige Gehminuten an das Donauefer.

Vom Bahnhof Neu-Ulm kommend, nehmen Sie am zentralen Umsteigeplatz (ZUP) die Buslinie 5 (Richtung Wissenschaftsstadt) bis zur Haltestelle „Rathaus Ulm“.

... **zu Fuß:** Das Donauefer ist sowohl vom Ulmer Hauptbahnhof als auch vom Bahnhof Neu-Ulm in weniger als 1km fußläufig zu erreichen.

... **mit dem Fahrrad:** Ausgewiesene Fahrradstellflächen stehen Ihnen jeweils auf Ulmer und auf Neu-Ulmer Seite zur Verfügung. Bitte beachten Sie, dass Fahrräder aus Sicherheitsgründen nicht auf dem Festgelände erlaubt sind.

Anfahrt mit dem Reisebus
 Für Reisebusse gibt es elf kostenlose Parkplätze im Zentrum (Glöcklerstraße/Neue Straße) und 30 Stellplätze direkt an der Donauhalle (Böfinger Straße).

Park and Ride
 Samstags stehen Ihnen die P&R-Plätze „Schulzentrum Kuhberg“ und „Donauhalle/Messegelände“ zur Verfügung. Von dort kommen Sie alle 15 Minuten mit Bus und Straßenbahn in die Innenstadt. Weitere Informationen finden Sie unter: <http://www.parkandride-ulm.de/>.

Parkhaus
 Das nahe gelegene Parkhaus „Congress Centrum Nord Bastei Center“ hat während des Internationalen Donaufests täglich von 7 - 24 Uhr geöffnet.

BARRIEREFREIHEIT
 Für Menschen mit Behinderung soll das Donauefer erlebbar und erreichbar sein! Das Festgelände auf Ulmer und Neu-Ulmer Seite ist barrierefrei. Behindertentoiletten sind ebenfalls auf beiden Seiten verfügbar.

Weitere und ausführlichere Informationen zur Anreise und Barriere-

77 information on sustainable travel options to the Danube Festival in the programme

30 WEGWEISER DURCHS DONAUFEST

Von **Anreise** bis **Zillenfahrt**

Navigation Wie man sich auf dem Donaufest zurechtfindet – Plus das komplette Programm im Überblick auf vier Seiten.

Anreise und parken

Das Festgelände am Donauufer erreicht man am einfachsten mit dem öffentlichen Nahverkehr. Nur wenige Gehminuten vom Donauufer entfernt befindet sich die Haltestelle „Rathaus Ulm“, die von den Stadtbuslinien 4, 5 und 6 sowie von den Regionalbussen bedient wird.

Für Radfahrerinnen und Radfahrer stehen ausgewiesene Fahrradabstellflächen jeweils auf Ulmer und Neu-Ulmer Seite zur Verfügung. Bitte beachten Sie, dass Fahrräder aus Sicherheitsgründen nicht auf dem Festgelände erlaubt sind. Für Anreisen mit dem eigenen Auto empfiehlt sich das nahegelegene Parkhaus „Congress Centrum Nord Bastel Center“. Es hat während des Internationalen Donaufests täglich von 7 - 24 Uhr geöffnet.

Anfahrt mit dem Reisebus

Für Reisebusse gibt es in Ulm elf kostenlose Parkplätze im Zentrum (Glöcklerstraße/Neue Straße). Vier weitere Stellplätze sind in Neu-Ulm beim Edwin-Scharff-Haus (Silcherstraße).

Barrierefreiheit

Für Menschen mit Behinderung soll das Donaufest erreichbar und erlebbar sein! Das Festgelände auf Ulmer und Neu-Ulmer Seite ist barrierefrei. Behindertentoiletten sind ebenfalls auf beiden Seiten verfügbar. Weitere und ausführlichere Informationen zur Anreise und Barrierefreiheit gibt es online unter: www.donaufest.de/anreise/

Zillenfahrten und Solarfähre

Ulm vom Ulmer zum Neu-Ulmer Ufer und andersherum zu gelangen, verkehren während des Donaufests täglich Ulmer Zillen und die Solarfähre. Auf Ulmer Seite in Höhe des Metzgerturms ist die barrierefreie Anlegestelle des Schiffes „Ulmer Spatz“, auf dem bis zu zwei Rollstühle Platz haben

Zillenfahrt und Solarfähre
Mo - Fr 15 - 22 Uhr, Sa/So 11 - 22

Ulmer Spatz Rundfahrt
Anlegestelle am Metzger-turm
Mi - So 12.30, 14, 16, 17.30 Uhr. So zusätzliche Rundfahrt um 11 Uhr.

Infostände

Auskunft rund ums Donaufest gibt es an den Infoständen an den Eingängen Metzger-turm und Fischerplätze in Ulm sowie an der

Uferpromenade Neu-Ulm. Immer auf dem neusten Stand sind die aktualisierten Terminkalender in der **SÜDWEST PRESSE** und auf swp.de

Kontakt

Donaubüro Ulm/Neu-Ulm
Haus der Donau
Kronengasse 4/3
89073 Ulm
Telefon 0731/8803060
www.donaufest.de

Tickets

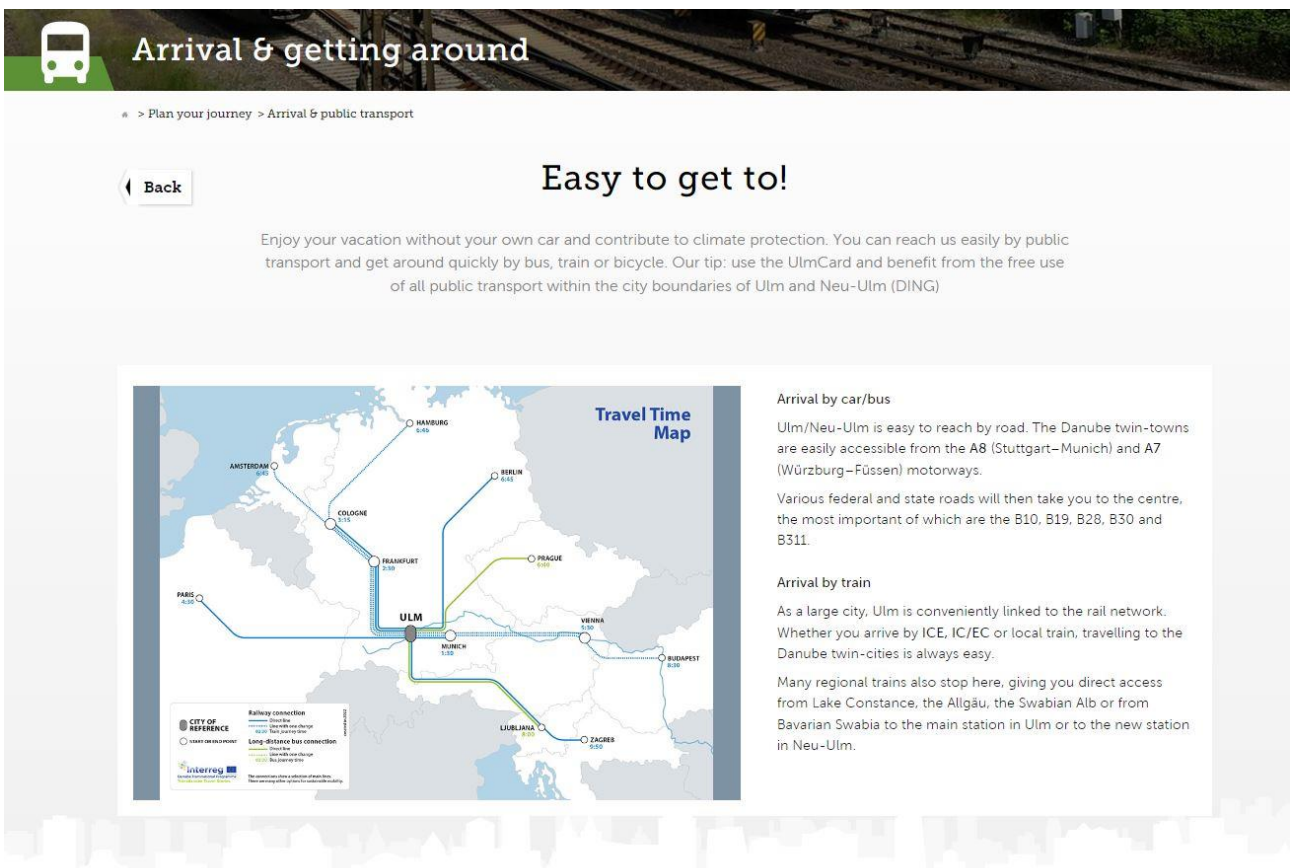
Für die meisten Veranstaltungen des Donaufests muss kein Eintritt bezahlt werden. Der Zusatz „Tickets“ in der Terminübersicht weist darauf hin, dass ein Obulus fällig ist. Kartenverkauf an allen bekannten Vorverkaufsstellen in Ulm und Neu-Ulm und über www.reservix.de.



78 information on sustainable travel options in the local newspaper SWP for the International Danube Festival 2022

3.8.3 Updated website of ASP UNT

Ulm and Neu- Ulm Touristik is an associated partner in the Transdanube Travel Stories project and is active in promoting sustainable mobility in tourism. For this reason, they were very pleased to updated their website and integrate the newly created Travel Time Map for Ulm directly into their website under the section "[Arrival and getting around](#)".

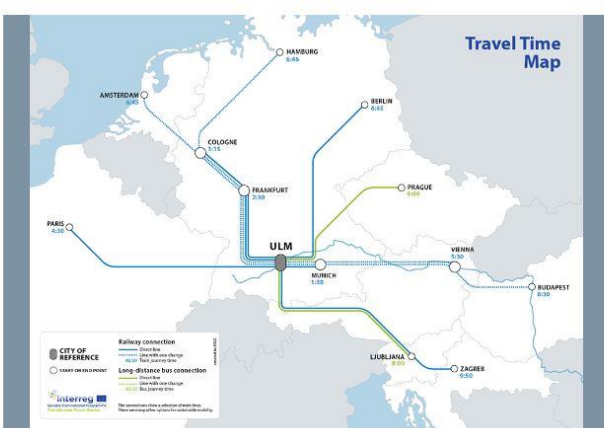


Arrival & getting around
 > Plan your journey > Arrival & public transport

[Back](#)

Easy to get to!

Enjoy your vacation without your own car and contribute to climate protection. You can reach us easily by public transport and get around quickly by bus, train or bicycle. Our tip: use the UlmCard and benefit from the free use of all public transport within the city boundaries of Ulm and Neu-Ulm (DING)



Travel Time Map
 The map shows routes to Ulm from cities including Amsterdam (6:45), Cologne (5:25), Frankfurt (5:35), Paris (4:35), Hamburg (6:45), Berlin (6:45), Prague (6:35), Munich (5:35), Vienna (6:30), Budapest (8:30), Ljubljana (8:30), and Zagreb (9:30).

Legend:
 CITY OF RESIDENCE (Ulm)
 STATE RESIDENCE (Neu-Ulm)
 Railway connection (ICE, IC, EC, TGV, Thalys, EuroCity, EuroNight, Intercity, Regional, Local)
 Long-Distance bus connection (FlixBus, Eurolines, etc.)
 Interreg (Danube Transnational Programme)

Arrival by car/bus
 Ulm/Neu-Ulm is easy to reach by road. The Danube twin-towns are easily accessible from the A8 (Stuttgart–Munich) and A7 (Würzburg–Füssen) motorways.
 Various federal and state roads will then take you to the centre, the most important of which are the B10, B19, B28, B30 and B311.

Arrival by train
 As a large city, Ulm is conveniently linked to the rail network. Whether you arrive by ICE, IC/EC or local train, travelling to the Danube twin-cities is always easy.
 Many regional trains also stop here, giving you direct access from Lake Constance, the Allgäu, the Swabian Alb or from Bavarian Swabia to the main station in Ulm or to the new station in Neu-Ulm.

79 ASP Ulm and Neu- Ulm Touristic are updated their website with the Travel Time Map Ulm

4 Conclusion and recommendations

The impact of our current mobility on the development of the climate is now generally an undisputed consensus. In addition to mobility in everyday life, the mobility and the chosen modes of transport of tourists are decisive here. Promoting opportunities for sustainable mobility is therefore of great importance on the one hand from the perspective of climate and nature protection, and on the other hand also because of the growing awareness and demand on the part of tourists themselves.

The issue of sustainable mobility itself is a very big topic and issues concerning infrastructure, for example, must of course also be implemented politically.

Nevertheless, every organisation, especially in the tourism sector, can make a decisive contribution.

Depending on the available resources, the use of sustainable mobility offers can be promoted by e.g. providing links and useful information to tourists, by collecting regional offers, by providing incentives for sustainable travel or by organising offers such as bicycle rental or a shuttle bus for the last mile.

The TDS project has once again shown that there are still relatively large differences between the countries in the Danube Region in this area, for example with regard to the expansion of the rail network.

However, it also became clear that the topic of sustainable mobility is gaining in importance everywhere.



In addition, detailed research and networking showed that there are already more activities and offers for sustainable mobility services than tourists and often also locals are aware of. Last but not least it is most important for each organisation to get started with considering and working on the topic of sustainable mobility as part of the daily work and not just in case resources and spare time occurs.

5 Annex

5.1 Questionnaire

Touristic Information Material Including Sustainable Mobility Services (D.T2.2.3)

Questionnaire

 doulm.tdp@gmail.com wird nicht geteilt [Konto wechseln](#) 

* Erforderlich

Please enter your name *

Meine Antwort

Please enter the name of your organisation *

Meine Antwort

Do you use a general homepage for your organisation? *

Yes

No

If yes, is there any information about arrival and departure on the homepage?

Yes

No, not yet.

Is sustainable mobility highlighted (e.g. train connections described before travelling by car)?

- Yes
- No, not yet.

Do you use other homepages, e.g. for individual projects? *

- Yes
- No

If yes, are sustainable mobility offers also referred to on these?

- Yes
- No

How do you advertise sustainable mobility on your homepage(s)? (a short description/ keywords are enough)

Meine Antwort

Do you have got an instagram account? *

- Yes
- No

Are you advertising any way of sustainable mobility on your instagram account?

- Yes
- No

How do you advertise sustainable mobility on your instagram account? (a short description/ keywords are enough)

Meine Antwort

Do you have got a facebook account? *

- Yes
- No

Are you advertising any way of sustainable mobility on your facebook account?

- Yes
- No

How do you advertise sustainable mobility on your facebook account? (a short description/ keywords are enough)

Meine Antwort

Do you use other social media channels to promote your organisation, projects and sustainable mobility? *

- Yes
- No

If yes, which social media and how is sustainable mobility promoted?

Meine Antwort

Do you use a general brochures for your organisation? *

- Yes
- No

If so, does it refer to sustainable mobility? In which way?

Meine Antwort

Do you use other extra brochures for individual projects/actions? *

- Yes
- No

If yes, do they contain information on sustainable mobility?

- Yes
- No, not yet.

Have you ever organized a event which contained aspects of sustainable mobility? *

- Yes
- No

If yes, please give a short description of the event and the aspects on sustainable mobility.

Meine Antwort

When you promote an event, e.g. a congress, do you point out sustainable ways to travel to and from the event?

- Yes
- No, not yet.

If yes, how do you inform about sustainable mobility options?

Meine Antwort

Since the start of the project (July 2020), have you already updated information materials (homepage, brochures, social media...) and added information on sustainable mobility? *

- Yes
- No, not yet.

If yes, what have you changed/updated?

Meine Antwort

How much budget do you have for the activity A.T2.3? *

Meine Antwort

Which information materials do you plan to update with your budget until October 2022? *

Meine Antwort

Further remarks/ comments?

Meine Antwort

5.2 Presentation on deliverable and good- practice example

D.T2.3.3 Touristic Information Material Including Sustainable Mobility Services

Simone Burster, Nadja Rapp
Danube Office Ulm/Neu-Ulm



Project co-funded by the European Union funds (ERDF, IPA, ENI)



Agenda

- Deliverable Description
- Good- practice Examples
- Current state/ PP questionnaire
- Budget
- Plans
- Information on visibility of funding
- Further questions?

16/08/2022



D.T2.3.3 Touristic Information Material Including Sustainable Mobility Services

AP Deliverable Description:

“Updated websites, brochures, trip planners, information materials now including sustainable travel options to get to the promoted attractions (documentation provided via screenshots).”

Deliverable Delivery Date:

11.2022

16/08/2022



D.T2.3.3 Touristic Information Material Including Sustainable Mobility Services

Process:

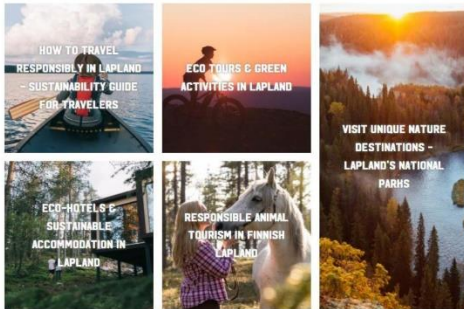
- 1.) Questionnaires for PP to document relevant information
- 2.) Online-Meeting to get inspiration, document current status and discuss the individual plans
- 3.) DO provides documentation of the deliverable
 PP update the information material as planned and send screenshots (or pdfs for print information material) to DO (Nadja Rapp)

16/08/2022

4

D.T2.3.3 Touristic Information Material Including Sustainable Mobility Services

FIND OUT MORE



Website of Lapland tourism

- all information on sustainable tourism at a glance
- visually appealing through many pictures and because links are integrated in the text

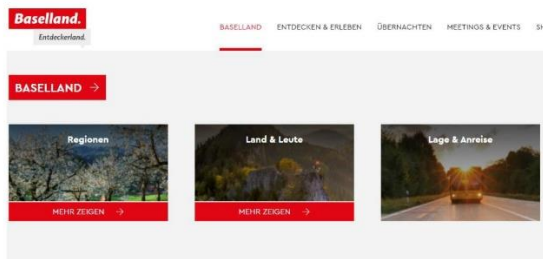
16/08/2022

5

D.T2.3.3 Touristic Information Material Including Sustainable Mobility Services

Website of the Region Baselland in Switzerland

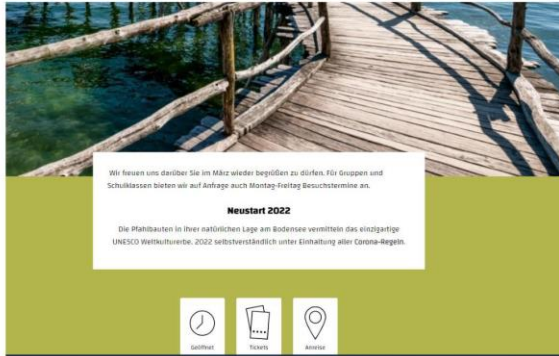
- Location of the region shown on a map
- Link to the railway company integrated



16/08/2022

6

D.T2.3.3 Touristic Information Material Including Sustainable Mobility Services



16/08/2022

Website of the tourist attraction and Unesco World Heritage Site "Pfahlbauten" on Lake Constance

- Link to further information on homepage
- Information on arriving with sustainable mobility before on arriving by car

7

D.T2.3.3 Touristic Information Material Including Sustainable Mobility Services

Website of the hotel Stadtpark in Vienna

- 10% discount for tourist who travel with sustainable mobility
- information on „last mile“



Discount on room prices when arriving by bike

16/08/2022



8

D.T2.3.3 Touristic Information Material Including Sustainable Mobility Services

Website of the hotel LAGO in Ulm

- Tram ticket and (E-)bike rental included in the room prize
- video shows last mile: „The green way to us“



16/08/2022



9

D.T2.3.3 Touristic Information Material Including Sustainable Mobility Services



16/08/2022

DO leaflet for the project „Sustainable mobility in Ulm/ Neu-Ulm“

- Separate information on sustainable mobility in a city/region

10

D.T2.3.3 Touristic Information Material Including Sustainable Mobility Services



16/08/2022

DO leaflet for the project „Sustainable mobility in Ulm/ Neu-Ulm“

- Integrated information on prices, symbols and QR codes

11

D.T2.3.3 Touristic Information Material Including Sustainable Mobility Services

Summary of possibilities to integrate sustainable mobility

- Link to further information on the homepage of the website
- Links to mobility providers, e.g. local public transport and rail companies
- Information visible at first glance, supported by symbols, colors, photos, videos etc.
- Information on e.g. bicycle rental
- Integrate maps, maybe even “Travel Time Maps”
- Information on “last mile”
- QR codes are e.g. suitable for printed information material and social media (they require little space and can lead directly to the homepage of mobility providers, so that e.g. the leaflet can be used sustainably for a long time)

16/08/2022

12

D.T2.3.3 Touristic Information Material Including Sustainable Mobility Services

Now it is your turn:

Please show us your information materials and what information on sustainable mobility they already contain.

- Homepage(s)
- Social media
- Brochures/ leaflets/ roll-ups
- Events (promotion)
- ...

16/08/2022

13

D.T2.3.3 Touristic Information Material Including Sustainable Mobility Services

Budget

Staff budget:

for own work on the information material **and/ or** to inform and motivate cooperation partners/organisations to integrate information on sustainable mobility in their information material

External expertise budget:

e.g. agencies costs for layout and print or technical support

16/08/2022

14

5.3 Collection of good-practice examples on how to integrate information on sustainable mobility services into Touristic Information Material

Collection of Good Practice Examples - Integrated Sustainable Mobility into Existing Information Services -

No.	Name	Category	Link	Short Description
1	naturtrip.org	website	https://naturtriporg.wordpress.com/	Mit naturtrip.org musst du einfach nur deinen Standort eingeben und wie lange du unterwegs sein willst. Du kannst dich einfach inspirieren lassen und musst das Ziel noch gar nicht kennen. Klar, vielleicht weißt du schon grob auf was du Lust hast: Paddeln oder Wandern, Museum oder Wellness. Auf naturtrip.org schlagen wir dir nur die Ziele vor, die gut mit ÖPNV zu erreichen sind.
2	Car-Free Tourism	website	https://tourism.transform.scot/	The 'Car-Free Tourism' website provides detailed instructions on accessing the sites without having to jump between a number of travel planning websites. Each page has all the information tourists require to travel to the site without spending time on lots of research. Walking and cycling routes are provided as files that can be downloaded to smartphone apps and GPS devices. The site also provides advice for tourism operators encouraging them to develop or improve sustainable travel options for visitors.
3	Reisezeiten Tirol mit der Bahn	time travel map	https://www.tirol.at/reisezeitenkarte/	Übersicht der Reisezeit mit der DB,ÖBB und weiteren Verbundpartnern zu wichtigen Reise destinationen in Österreich
4	Alpine Pearl	video	https://www.alpine-pearls.com/anreise/ https://www.alpine-pearls.com/urlaub-ohne-auto/sanfte-mobilitaet/	Die Alpine Pearls sind 21 außergewöhnliche Urlaubsorte in den Alpen. Höchster Anspruch an Nachhaltigkeit und umweltfreundlicher Mobilität. Ständiger Begleiter ist die bewusste, stressfreie und nachhaltige Erholung der Gäste. So klingt Alpine Pearls. Im Mittelpunkt steht der umweltfreundliche Urlaub und eine volle Mobilitätsgarantie bei Reisen ohne eigenem Auto.

5	Alpine Pearl / Anfahrts Weisensee	website	https://www.alpine-pearls.com/anreise/ort/oesterreich/weisensee/anreise/	
6	Natur Trip	website	https://www.naturtrip.travel/	Ausflüge mit Bus & Bahn jetzt kinderleicht planen. Mit der Web-App von NaturTrip wird es endlich einfach, das Auto auch mal stehen zu lassen. Die NaturTrip Web App zeigt immer nur solche Ziele an, die vom jeweiligen Standpunkt aus gut erreichbar sind.
7	Visit GOOD PLACE	website	https://www.visit-goodplace.com/cycling/	Our mission is to create authentic and unique experiences for our guests while supporting responsible trade and nature preservation. With our sustainability policy, we aim to minimize negative effects on the natural and social environment and maximize benefits to local businesses supporting them towards sustainable management. Therefore, we develop our tours working with nature, being friendly to travelers and locals at the same time. Active, adventurous, healthy, green and local. These are the main things that identify us as a cycling and outdoor tourism agency.

8	pathloom	website	https://www.pathloom.com/explore	Outdoor trip planning has been a difficult and time consuming process. We are here to change that. We believe in simplifying trip planning and enabling more people to get outdoors, more often. Passionate about the great outdoors and spending time in nature, we are dedicated to help you find your next adventure and get you outside
9	tripdoodler	trip planners	https://tripdoodler.com/	Together we are on the journey to enable all travelers around the world to create cool adventures based on more sustainable travel choices without having to compromise on anything.
10	Track a Train	time travel map	https://www.amtrak.com/services/maps.trainlocation.html	Use the Track a Train map to follow your train on a map in near real-time and check when it will arrive at the next station
11	HanseCom	mobility platform	https://hansecom.com/loesungen/mobilitaetsplattform.html	Wir sind der Anbieter für mobile Ticketing- und Kundenmanagementlösungen für den ÖPNV. Gemeinsam mit unseren Kunden gestalten wir die Mobilität für den Nutzer der Zukunft. Von der Idee über Beratung und Umsetzung bis zum Betrieb bieten wir alles aus einer Hand.

12	Zugspitz Arena	information materials	https://zugspitze.com/de/news-events/infoterminale	Informiere dich rund um die Uhr an unseren neuen Infoterminale. Wir bieten euch in den drei Urlaubsregionen unkompliziert Infos rund um die Zugspitze aus einer Hand. Dazu haben wir mehrere Infoterminale an markanten Plätzen installiert, eines davon auf der Zugspitze, direkt am Übergang zwischen dem Tiroler und Bayerischen Gipfel-Plateau. Dieses ist damit das höchstgelegene in Bayern und Tirol. Mit dem Infoterminal kannst du dich nun via Touchscreen über Live-Cams, Skigebiete, Veranstaltungen, Unterkünfte, und vieles mehr auf beiden Seiten der Zugspitze schlau machen. Die Terminals werden zu 75% über das Interreg-Projekt aus dem Programm Österreich-Bayern gefördert. Zu finden sind die Terminals aktuell bei den Tourist Informationen Ehrwald, Lermoos, Berwang, Biberwier, in Grainau am unteren Dorfplatz und nahe des Kurparks, sowie ein Terminal am Eingang der Partnachklamm.
13	Mobility Inside	app	https://www.mobility-inside.de/	Das Ziel ist eine durchlässige Verbindung im ÖPNV – nicht nur in Ballungsräumen, sondern gerade auch im ländlichen Bereich. Mobility Inside erreicht im Pilotprojekt bereits ein Drittel der Einwohner Deutschlands mit dem Bedienegebiet der Verkehrsverbünde der teilnehmenden Partner.
14	Hotel Lago	video	https://hotel.lago-ulm.de/hotel/	Werbung für eine Anreise mit ÖPNV

15	OBB	website	https://www.oebb.at/de/regionale-angebote/wien/bahn-zum-berg	<p>"Bahn zum Berg" ist eine non-profit Organisation, die die Anreise mit öffentlichen Verkehrsmitteln zu Outdooraktivitäten in Österreich fördert. Das tun wir, indem auf der Plattform www.bahn-zum-berg.at/wien/ verschiedene Autorinnen und Autoren beschreiben, wie sie mit öffentlichen Verkehrsmitteln aus Wien zu ihren Wanderungen und Outdooraktivitäten kommen.</p> <p>Das Ziel ist es möglichst viele anzuregen klimaschonend mit öffentlichen Verkehrsmitteln wie Zug, Bus oder mit dem Sammeltaxi, zu ihren Touren anzureisen. Außerdem stellen wir Tipps, Literatur und spannende Projekte rund um nachhaltige Mobilität vor, die auf dem Weg zur nächsten Wanderung oder Bergtour nützlich sein können.</p>
16	Fahrtziel Natur	website	https://www.fahrtziel-natur.de https://www.fahrtziel-natur.de/natur/view/index.shtml	<p>Ankommen und mit Bus und Bahn kostenlos zur Wanderung, zur Entdeckungstour oder zum Einkaufsbummel fahren: Dafür steht die einzigartige KONUS-Gästekarte. Sie gilt als Freifahrt-Ticket für Busse und Bahnen in der Ferienregion Schwarzwald, von Pforzheim bis Basel, Karlsruhe bis Waldshut, kreuz und quer durch neun Verkehrsverbünde – beliebig oft während des Urlaubs und völlig gratis! Keiner muss sich also um Fahrgeld und Tickets kümmern.</p>

17	naviki	app	https://www.naviki.org/it/leisure-cycling-app/	<p>App, mit der man Fahrradriesen und längere Touren planen kann: Naviki's routing and navigation for leisure and holiday provides great routes in beautiful environments. It prefers:</p> <ul style="list-style-type: none"> Officially signposted cycling tracks Easy accessible and solid surfaces Minor roads Nice natural environments <p>Touristic routes for day trips and long distance cycling. Naviki's leisure routing immediately works world-wide, no extra cost for specific regions</p>
18	trainline	trip planners	https://www.thetrainline.com/de	<p>Seite, die Angebote von Bus- und Bahnunternehmen vergleicht und für ganz Europa die schnellsten, kostengünstigsten (nachhaltigen) Verbindungen raussucht. Man gibt einfach Start- und Zielort ein, wählt das gewünscht Datum aus und bekommt entsprechend die möglichen Verbindungen angezeigt.</p>
19	Green Ticket - Building the Europe's travel planner of the future	time travel map	https://www.greentickets.app/	<p>Seite/App verfügt unter dem Punkt "explore Europe" eine Europakarte mit möglichen Zug- und Schiffverbindungen, Nachzügen und den besten Optionen für wichtige Verbindungen innerhalb Europas. Anschaulich und einfach sind die Verbindungen dargestellt und durch klicken öffnen sich Detail über die Strecke (inklusive Angaben über Zeitdauer und Kosten für die Strecke). Außerdem kann man über die Seite Auskünfte über Strecken bekommen indem man Abfahrt und Ankunftsort eingibt.</p>
20	Journey Planning Portal	mobility platform	http://journeyplanningportal.com/	<p>The Journey Planning Portal (JPP) is a web application for employers to reduce their carbon footprint by encouraging sustainable travel. The Atkins JPP is also ideal for creating and sending travel information for new starters and office moves.</p>
21	Wilder Kaiser	trip planners	https://www.wilderkaiser.info/de/mobilitaet/naturtrip-ihre-ausflugzielplaner.html	<p>NaturTrip: Ihr Ausflugszielplaner schlägt Ihnen als Mobilitätspartner leicht erreichbare Ausflugsziele und die entsprechende Busverbindung aus Basis von Echtzeitdaten vor.</p>
22	Ontario	trip	https://www.ontariotravel.net/en/pl	<p>Planning Trips step by step</p>

23	Visit Natural	informat	https://www.naturalnorthflorida.co	Map to find the best places to go
24	Transit	app	https://transitapp.com/	Plan your Trip. The best options in the best layout, with realtime data for improved accuracy
25	Naturpark Ammergauer Alpen	website	https://www.ammergauer-alpen.de/Nachhaltig-und-mobil	Gönnen Sie Ihrem Auto auch einmal einen Urlaub und lassen es zu Hause. Im Naturpark Ammergauer Alpen sind Sie auch ganz ohne Auto mobil und erreichen Ausflugsziele wie Schloss Neuschwanstein, Schloss Linderhof, Garmisch-Partenkirchen oder auch die Wieskirche entspannt und bequem mit "eigenem Chauffeur". Möglich macht es die elektronische Gästekarte, die Sie bei Ihrem Gastgeber bereits am Anreisetag erhalten und nutzen können. Auch die KÖNIGSCARD, mit ihren über 250 zusätzlichen, kostenlosen Leistungen wie Besuchen in Museen, Bergbahnfahrten oder auch Schwimmbädern, bietet kostenloses Zug- und Busfahren in der Region.
26	Zusammenarbeit DB und Deutschlandtourismus	video	https://www.youtube.com/watch?v=tQhFFcPeNVU	Video beginnt ab Minute 2:03
27	Nationalpark	video	https://www.fahrtziel-	Gästeservice-Umwelt-Ticket (GUTI)
28	Müritz rundum	video	https://www.muertitz-rundum.de/	Mobil ohne Auto mit der Gästekarte und dem Nationalpark
29	Stuttgart steigt	website	https://www.stuttgart-steigt-um.de/	
30	Nature's best Sweden	website	https://naturesbestsweden.com/en/home/	Für nachhaltigen Tourismus in Schweden, sorgen die fast 80 Anbieter, die sich unter dem Qualitätssiegel "Natures Bästa" versammelt haben. "Ziel ist es, Reisen zu fördern, die verantwortlich mit der Natur umgehen und das Wohlergehen der lokalen Bevölkerung unterstützen. Ob mehrtägige Wanderungen im Muddus-Nationalpark mit Rentierhirten oder Kajaktouren durch die Stockholmer Schären, die Palette der Angebote ist breit gefächert und die Anbieter verteilen sich im ganzen Land."

31	Burren Ecotourism	website	https://www.burren.ie/	Beschreibung von GEO Home: Auch wenn die irische Küche nicht den besten Ruf genießt, hat man sich in Irland selbst nicht davon abbringen lassen, einen nachhaltigen "Food-Trail" anzulegen und dieser wurde 2015 auch gleich von der Europäischen Kommission zur Förderung nachhaltiger Tourismusmodelle zur "European Destination of Excellence" ausgezeichnet. Der Burren Food Trail führt durch die karstige Landschaft im Nordwesten des County Clare. Hier erlebt man Irland in seiner ursprünglichsten Form: Weiden werden von Mooren und karstigen Steinformationen durchzogen, die irische See umspült die mächtigen Klippen. Hier, wo die umliegende Landschaft Kultur, Musik und Essen sehr prägt, haben Besucher die Möglichkeit Bauern und Fischer kennenzulernen, deren Produkte in Restaurants oder Pubs zu kosten und die Vielfalt der irischen Landschaft nicht nur mit den Augen zu entdecken, sondern auch mit dem Gaumen. Zudem werden Kochseminare oder kleine Konzerte angeboten. Wer The Burren, wie die Iren diesen Teil des Landes nennen, nachhaltig erkunden möchte, hat neben ausgedehnten Wanderungen auch die Möglichkeit das E-Bike zu nehmen oder die Küste mit einem Kajak entlang zu paddeln. An den sogenannten Burren Food Trail Mondays zwischen April und Oktober finden an verschiedenen Orten kleine Festivals rund um das Thema Ernährung und Musik statt.
32	EcoPassengers	trip planners	http://ecopassenger.hafas.de/bin/query.exe/en?L=vs_uic	Ecopassenger zeigt für die An- und Abreise zum Urlaubsort die Auswirkung auf Umwelt und Klima an. Hier kannst du vergleichen, wie umweltschonend du per Flugzeug, Bahn und Auto zu deinem Ziel kommst. Ecopassenger zeigt den Kohlendioxidausstoß, den Energieressourcenverbrauch, sowie den Ausstoß von Feinstaub, Stickoxiden und Nicht-Methan-Wasserstoffen. Die ermittelten Werte kannst du dann bei verschiedenen Anbietern (etwa Atmosfair) kompensieren

33	GutBürger.Reisen	website	https://gutbuerger.reisen/	GutBürger.Reisen möchte nachhaltiges Reisen aus der Nische holen. Auch normale Pauschalreisen und Last-Minute Angebote sollen klimafreundlich werden. Meine Kunden informieren sich selbst über Hotel und Flug. Ihre Buchungen werden zu großen Teilen automatisiert abgewickelt. Die dadurch entstehenden Einsparungen nutze ich, um die negativen Nebeneffekte des Reisens zu eliminieren. Oberste Priorität hat dabei die Minimierung des Klimawandels. Wer seine Reise über GutBürger.Reisen bucht, bezahlt dort die gleichen Preise wie auf anderen Online-Portalen auch. Der wichtige Unterschied: Mit der Provision, die Seitenbetreiber Christoph erhält, sollen die CO2-Kosten der Reisen vollständig kompensiert werden. Außerdem strebt das Portal eine Partnerschaft mit Ärzten ohne Grenzen an und will sich für Projekte der Entwicklungshilfe engagieren. Eine gute Idee, der wir Erfolg wünschen!
34	Widget für DB, ÖBB & SBB	trip planner	https://www.danube-pearls.eu/mobilitaet/anreise/	Bus und Bahn Planer für Deutschland, Österreich und Schweiz in einem Tool integriert.
35	Donauradweg, ab Schärding (wenn Grenze zu D aufgrund	information material	en-am-donauregion/donauregion-ab-schaerding.html https://www.donauregion.at/fileadmin	gutes Beispiel für die "frist mile" bei der Anreise. Nachhaltige Angebote wie man den Donauradweg ab Österreich starten kann
36	Tourenplaner Wandern & Radfahren:	website	https://www.outdooractive.com/de/routeplanner/	Plane mit wenigen Klicks deine perfekte Tour. Willst du eine Wanderung, Bergtour oder Radtour machen? Wähle deine Aktivität und setze die einzelnen Wegpunkte entweder direkt auf die Karte oder gebe im Menü Start und Ziel ein. Outdooractive sucht dir die beste Route! Deine Tour synchronisiert beim Speichern automatisch mit deiner Outdooractive App, natürlich kannst du sie auch ausdrucken oder sie dir auf dein GPS-Gerät laden.
37	alter von Passau bis	information material	ent/read/65198028/donauregion-von-passau-bis-bratislava-2021	Sehr umfassende integrierte Informationsbroschüre zum Donauradweg von Passau bis Bratislava: sights, highlights, Unterkünfte,
38	Niederösterreich:	website	https://www.niederösterreich.at/autofrei	Teaser für nachhaltige Anreise: Autofreie Kurzurlaube; Autofreie Tagesausflüge; Warum anreisen mit der Bahn Sinn macht

39	h Broschüre	information material	https://issuu.com/niederösterreich	Mit Bus, Bahn Rad nachhaltig unterwegs in Niederösterreich
40	Austria.info	information material	https://www.guests.at/nachhaltige-reisen-und-fakten/anreise-nachhaltig-reisen-mit-der-bahn	Informationen zum nachhaltigen Reisen (aber auch Auto & Motorrad) in Österreich
41	(DING) Stadt Ulm /Neu-Ulm	information material		
42	Virtuelle Mobilitätszentrale	website	https://www.ding.eu/de/neu-hier/besucher/	Wenn Sie als Besucher nach Ulm kommen und dabei nachhaltig mobil sind, sorgen Sie dafür, dass Ulm auch in Zukunft einen Besuch wert ist und dort Tourismus stattfinden kann. So einfach könnte man es ausdrücken, wenn man "nachhaltige Mobilität" beschreiben will. Nachhaltig mobil ist man zu Fuß, mit dem Rad oder mit öffentlichen Verkehrsmitteln. Wir haben deswegen Links zu verschiedenen Internet-Seiten zusammengefasst, die Ihnen Informationen dazu liefern. Diese "virtuelle Mobilitätszentrale" ist eine Maßnahme innerhalb des Tourismus- und Mobilitätsplans für die Region Ulm/Neu-Ulm, der im Rahmen des EU-Projekts Transdanube.Pearls (2017-2019) erstellt worden ist. Das Projekt wurde kofinanziert durch EU-Förderinstrumente (EFRE, IPA).
43	Textbaustein für Hotel etc.	information material		Vor der Reise Textbaustein von Alexandra mit Links zu den nachhaltigen Verkehrsmitteln als Hinweis für Gäste nach der Hotelbuchung
44	Naturpark Obere Donau	website/information material	https://www.naturpark-obere-donau.de/erleben/mobil-ohne-auto/der-naturpark-express/infos-auf-einen-blick/ https://www.naturpark-obere-donau.de/erleben/mobil-ohne-auto/der-naturpark-express/infos-auf-einen-blick/	Mit dem Naturpark-Express und dem Naturpark-Bus kann man bequem durch obere Donauthal reisen. Fahrradmitnahme bis zu 100 Fahrrädern möglich The Naturpark--Express serves for transportation as well as information

45	E-bike Paradies	website	http://www.ebikesuedburgenland.at/	Ebike Südburgenland20 is not only an E---bike rental system, but also offers guided or non--- guided thematic tours or taxi---rides back for one---way trips. The system uses existing bicycle infrastructure in the region (more than 800 kilometres of marked cycling routes). Cooperation with local restaurants and producers of local products allows authentic stops and catering along the routes.
46	Werfenweng (SAMO) (Sanfte Mobilität) Samo Card	website	https://www.werfenweng.eu/SAMO/Ganzjaehrige-Angebote/ https://www.werfenweng.eu/SAMO/Card/index-alt.php	Webseite der Urlaubsregion Werfenweng mit ihrem großen Angebot zum sanften Tourismus durch "sanfte Mobilität", welche als Sessionales oder ganzjähriges Angebot durch die SAMO-Card von Touristen genutzt werden kann Werfenweng is the perfect holiday destination for environmentally conscious holiday guests. With the samo-Card, transfers from Bischofshofen, Pfarrwerfen or Werfen train station to your accommodation in Werfenweng, as well as many excursions or guided hikes are free of charge. You can also use the samo-Card to discover the village free of charge in an environmentally friendly and exciting way with our numerous fun vehicles, such as a Biga or a jetflyer. With the fleet of nine BMW i3 you can take a free spin around the area, for example to the nearby city of Salzburg, or enjoy the winter landscape, snuggled up in warm blankets, on a horse-drawn sleigh ride.

47	Konus Gästekarte - Schwarzwald	website	https://www.schwarzwald-tourismus.info/planen-buchen/konus-gaestekarte	Arrive and take the bus and train free of charge to a hike, a discovery tour or a shopping spree: that's what the unique KONUS guest card is all about. It is valid as a free ticket for buses and trains in the Black Forest holiday region, from Pforzheim to Basel, Karlsruhe to Waldshut, all over nine transport associations - as often as you like during your holiday and completely free! So nobody has to worry about fare and tickets.
48	Mobility Ticket Basel	mobility card	https://www.baselland-tourismus.ch/service/gasttaxe-baselland/mobility-ticket	The Baselland Mobility Ticket and visitor's pass will be issued to all overnight guests subject to visitor's tax, staying in the cantons of Baselland (tax per person/night CHF 3.50). The Mobility Ticket gives you unlimited, free use of the Basel region's public transport (trains, buses and trams) for the duration of your stay! Valid in all public transport of the TNW Tarifverbundes Nordwestschweiz (2nd class).
49	Grüner Süden - Baden Württemberg nachhaltig erleben	information material	http://prospektbestellung.toubiz.de/media/prospekt/file/TMRW_Gruener_Sueden.pdf	Das Projekt „Grüner Süden“ bündelt Angebote und Informationen für einen nachhaltigen und naturnahen Urlaub in ganz Baden-Württemberg. Dabei werden alle Aspekte einer Urlaubsreise berücksichtigt: von der kohlendioxidarmen Anreise und Vor-Ort-Mobilität über klimafreundliche Unterkünfte bis zu einer Küche mit regionalen Produkten. Im Projekt wurden fünf Regionen definiert, in denen die Urlauber ihre komplette Reise umweltschonend gestalten können. Alle Angebote sind im Internet sowie in einer jährlich erscheinenden Broschüre umfassend dargestellt. „Grüner Süden“ schärft das Bewusstsein für einen schonenden Umgang mit der Natur, ohne dabei zu dogmatisch zu sein. Für die Teilnahme am Projekt können sich Betriebe jährlich neu bewerben.
50	AnachB - Vienna		https://anachb.vor.at/	Wie der VOR AnachB Routenplaner bietet die VOR AnachB App schnell und zuverlässig Fahrplanauskünfte sowie weiterführende Funktionen und Informationen für Ihre Verbindungen mit Öffis, Fahrrad, zu Fuß, dem Auto oder deren Kombinationen. Mit wenigen Klicks finden Sie die gewünschte Verbindung von Tür zu Tür oder können Abfahrten/Ankünfte in der Umgebung oder an beliebigen Haltestellen anzeigen lassen.
51	Netzwerk für den		https://www.schweizmobil.ch/de/winter.html	SwitzerlandMobility--> the network for non-motorized traffic

52	Sanfte Mobilität im Alpenraum - Kanton Uri		https://www.ur.ch/docn/104157/Sanfte_Mobilitat_im_Alpenraum.pdf	ie sanfte Mobilität kann einen wesentlichen Beitrag zur hohen touristischen Qualität einer Gemeinde leisten. Anhand von 21 Praxisbeispielen zeigt dieses Handbuch auf, wie die Umsetzung in den Bereichen Raum- und Verkehrsplanung, An- und Abreise und Mobilität vor Ort funktionieren könnte, und wie die entsprechenden Vorteile den Gästen kommuniziert werden. Mit konkreten Vorschlägen zum Vorgehen, der Präsentation relevanter Produkte und mit der Angabe nützlicher Kontaktadressen werden den Benutzern des Handbuchs direkte Handlungsmöglichkeiten aufgezeigt. Das Handbuch «Sanfte Mobilität für Ihre Gäste» richtet sich an die Verantwortlichen in touristischen Gemeinden, in Destinationsmanagementorganisationen sowie weiteren Dienstleistern in Tourismus und Mobilität und weitere an der sanften Mobilität interessierte Personen.
53	Nationalparkregion Ennstal & Steyrtal	website	https://www.nationalparkregion.com/rad-mountainbike/rad-und-mtb-verleih.html	Steyr und die Nationalpark Region vereint Natur- und Kulturerlebnisse mit genussvollen Momenten. Ebenfalls ist hier eine Verleihstation für E-Mobilität zu finden.
54	Villa Sonnenwend	website	https://www.villa-sonnwend.at/mountainbiken/e-mtb-verleih/	Die Villa Sonnenwend ist eine E-Mountainbike und E-Bike Verleihstation der Firma E-Mobility vom 1. Mai bis 30. September. Zudem sind wir der perfekte Ausgangspunkt für Ihre E-Biketouren in der Pyhrn-Priel Region und im Nationalpark Kalkalpen.
55	Linz Tourismus	time travel map	https://www.lintztourismus.at/freizeit/reise-planen/transfers/	Linz zeichnet sich durch kurze Wege aus. Viele Locations rund um die Donau sind zu Fuß erreichbar und sorgen für Bewegung und Frischluft beim Linz-Besuch! Größere Distanzen sind jedoch manchmal unumgänglich, deshalb sind hier hilfreiche Kontakte zusammengefasst.
56	Linz Tourismus	time travel map	https://www.lintztourismus.at/freizeit/reise-planen/anreise/	Heute ist Linz zu Wasser, zu Land und aus der Luft rasch erreichbar, dank gut ausgebauter Autobahnen und dem Linz Airport. Eine schnelle und sichere Anreise sorgt für eine entspannte Ankunft in Linz. Anhand dieser Webseite wird ersichtlich, welche Optionen es gibt nach Linz zu reisen.

57	Tourismus Oberösterreich	time travel map	https://www.oberoesterreich.at/service/anreise.html	Der Weg in den Urlaub will gut geplant sein. Wie sind wir unterwegs? Mit dem Auto? Dann leistet ein Routenplaner unschätzbare Dienste. Mit der Bahn? Die Fahrplanauskunft der ÖBB kommt direkt aus dem Internet. Aber wie auch immer, Oberösterreich ist mit jedem Verkehrsmittel gut erreichbar.
58	Touristiker NRW	information material	https://www.touristiker-nrw.de/presse/uebersicht-trendmagazin/trendmagazin-mobilnahe.html	Die Touristiker NRW bieten eine Übersicht der Best Practice Beispiele aus den nordrhein-westfälischen Regionen.
59	Soft Mobility in	information material	https://umwelt.naturfreunde.at/files	Überischt einiger Good Practice Beispiele in Europa.
60	Geiranger Fjordservice	time travel map	https://www.geirangerford.no/electric-car-tours-3	Erkunden Sie das Weltkulturerbe von Geiranger mit dem flüsterleisen und umweltfreundlichen Renault Twizy! Wählen Sie zwischen GPS-gestützter Audioführung und einem persönlichen VIP-Fremdenführer.
61	Green Mobility	time travel map	https://www.greenmobility.de/mannheim/capitol-mannheim/arrival/ridesharing?lang=en	Planen Sie Ihre Capitol Mannheim-Reise schnell und einfach durch einen klaren Vergleich verschiedener Transportmittel mit Hilfe von Echtzeitdaten. Wir suchen alle relevanten Anbieter nach aktuellen Angeboten und ersparen Ihnen die zeitaufwändige Suche auf vielen verschiedenen Websites.
62	Urbi your mobility app	app	https://en.urbi.co/	Choose your best option by entering your destination address. Find the answers to your "How long will it take?" and "How much will it cost?" questions! Are you ready to book your train ticket? You can purchase and manage your Trenitalia* ticket directly in URBI!
63	SMARTA	website/information materials	https://ruralsharedmobility.eu/good-practices/	The SMARTA Consortium identified a set of Good Practices in rural mobility, not only related to conventional Public Transport but also extended to innovative transport forms based on ride sharing schemes for the residents of a rural areas, vulnerable social groups and for visitors and tourists (a group that can result in highly variable demand).

64	Sumproject	information material	http://www.sumproject.eu/sites/default/files/guides/good_practice_en/A_GUIDE_OF_GOOD_PRACTICES_SUMPROJECT.pdf	SUM project's aim is to promote the implementation of local/regional policies regarding sustainable urban mobility, trying to minimize three serious problems: CO2 emissions causing the greenhouse effect, energy dependence which puts us in a situation of high economic and political instability, and pollution of the cities which leads to serious consequences for our health and quality of life.
65	Urbanism Next	website	https://www.urbanismnext.org/technologies/mobility-as-a-service#drivers-barriers	People are using MaaS services as a more convenient alternative to driving. Rather than driving a personal vehicle to off-site work meetings, late-night entertainment, or packed sports venues, people are using MaaS services to skip the hassle of not only driving to and from these events, but finding parking as well. Some people who own personal vehicles are also using MaaS services for commuting when driving would prove considerably less time and cost efficient and more aggravating—many New York City metro commuters, for example.
66	Weltkulturspru	website	https://welt-	Integration der Info zu einer Fahrradtour direkt auf der Startseite

5.4 Sustainable travel inspiration for the six trails

The [danube-pearls website](#) provides detailed information on each of the six trails developed. To further motivate tourists to use sustainable mobility services, sustainable travel inspirations were added to each trail as an update.



DANUBE TRAVEL STORIES

**Europe Of
Contrasts**
#danubetravelstories

7 day itinerary inspiration

from Linz to Budapest based on @reiselife Trip

**We would suggest extending the trip by a few days to have more
time to experience each destination**

Locations

Destinations
Linz
Bratislava
Sopron
Komárom
Esztergom

Program

Day 0 | Travel & Arrival Day Linz

Individual Arrival & Check-In at a hotel

Website to plan your arrival: www.rome2rio.com

Train: www.oebb.at

Day 1 | Linz

Limoni-Stollen Tour with a Guide (1,5h)

Equipped with the map on contemporary history you will start your time travel in Linz and go back to the 1930/40ties when the NS regime was effecting Europe and Linz very intensely. Go on a tour underground to Limoni-Stollen with a Guide and hear about Linz in WWII.

Address: Limonigasse 10, 4020 Linz

DE: www.limonistollen.at

EN: www.limonistollen.at/english/

Guide request @ Limello Tours: www.limello-tours.at,

Map:

DE: www.linztourismus.at/assets/Uploads/Linz-Zeitgeschichte-Plan-DE.pdf

EN: www.linztourismus.at/assets/Uploads/Linz-Zeitgeschichte-Plan-EN.pdf

Bus trip to Mauthausen Memorial (Timetable Bus)

The Mauthausen concentration camp, together with the Gusen concentration camp and over 40 satellite camps, was the central site of political, social and racial persecution by the National Socialist regime on Austrian soil from 1938 - 1945.

Today, the Mauthausen concentration camp memorial is an international place of remembrance and historical-political education. In addition to the preserved historical buildings and facilities, the Wiener Graben quarry with the "Death Staircase" and the international memorial park, two permanent exhibitions and the memorial room "Room of Names" can be visited. The permanent exhibition in the former infirmary offers a true-to-source and scientifically based presentation of the National Socialist concentration camp system, as well as the Mauthausen concentration camp and its subcamps.

Address: Erinnerungsstraße, 4310 Mauthausen

DE: www.mauthausen-memorial.org

EN: www.mauthausen-memorial.org/en

Trip back to Linz by bus: www.ooevv.at

Stroll through lively Linz

What to experience in Linz: www.linztourismus.at/en

Day 2 | Linz

Time travel - to present and future: Linz.verändert Segway-Rallye

Find out how Linz turned into a town of peace and opened up to Europe and the world to become Austria's City of the Future. See, feel and taste Linz and explore the city changes. See the Tabak Fabrik, the mural harbour and the Danube area with the new bridges.

DE: www.linztourismus.at/freizeit/linz-entdecken/aktivitaeten/stadtfuehrungen/segway/
EN: www.linztourismus.at/en/leisure/discover-linz/activities/discover-the-city/segway/

Ars Electronica Center

Watch artificial intelligence thinking. Train self-driving cars. Program robots. Print in 3D. Process your own DNA with the gene scissors. Visit the Ars Electronica Center and experience how new technologies, especially artificial intelligence, are changing our lives. New laser projectors, a new tracking system, the most powerful graphics cards currently available, plus a whole range of new interactive programmes and 3D applications. You always thought the Deep Space 8K was great? Well the Deep Space EVOLUTION at the AEC will inspire you!
Address: Ars-Electronica-Straße 1, 4040 Linz - Miss Shirin Darwish will guide you.

Explore Linz on your own

What to experience in Linz: www.linztourismus.at/en

Day 3 | Linz, Bratislava & Čunovo

Check-out and onward journey to Bratislava by train

www.oebb.at

Check-in at the HOTEL

Bike Tour to Čunovo to the Danubiana Meulensteen Museum

One of the most romantic modern art museums in Europe- the Danubiana Meulensteen Art Museum- is located less than 20 km south of Bratislava. It was founded by the Dutch collector and patron of the arts Gerard Meulensteen and the Slovak gallerist Vincent Polakovič. Since its opening in 2000, the museum has arranged numerous exhibitions of leading figures of the Slovak, European and world art scene. Its unique location bordering on three countries, and sensitive integration with the surrounding nature and the River Danube provide visitors extraordinary views of exhibited artworks and of the flora and fauna unique to the peninsula of art in every season of the year.

Address: Bratislava-Čunovo, Vodné dielo, P.O.BOX 51, 851 10 Bratislava-Rusovce

Visit the 3 Country Edge (HU, AT, SLO)

If you are still in the physical condition & there is time, visit the 3 Country Edge (HU, AT, SLO)
<https://goo.gl/maps/J9fffEgDRxwmaq249>

Stroll through Bratislava

What to experience in Bratislava: www.visitbratislava.com

Day 4 | Bratislava & Sopron

Check-out and onward journey to Sopron by train

Train Station Bratislava-Petrzalka (REX 6 or 8)

Rent a bicycle (best e-bike)

Bike Rental: Soproni Kerékpár Phone: 06 30 999 2585, E-Mail info@soproniseta.hu,

More information on Bike-Routes in the region: www.visitsopron.com/cycle-tracks-in-the-region

Visit the [paneuropean picnic memorial](#) & remembrance park by E-Bike (8,6km – approx. 45 mins)

On 19 August 1989, the Pan-European Union organized a peace demonstration, the Pan-European Picnic, at the border north of Sopron together with the Hungarian Democratic Forum. During this event, under the patronage of the emperor's son Otto von Habsburg - the latter under the protective hand of the Hungarian Chief Reformist and Minister of State Imre Pozsgay - a gate in the border fence was to be symbolically opened for one hour. In the days that followed, the border guards were tightened, but three weeks later, on 11 September, they were opened to GDR citizens without restriction. In addition to a signposted border trail with a watchtower, a number of artworks in various forms of expression commemorate the event, including a fountain house, the freedom bell and the monument of the open doors.

Address: Páneurópai Piknik Emlékhely, Fertőrákos, 9421'

Explore Sopron on your own

What to experience in Sopron: www.visitsopron.com

Day 5 | Sopron & Komárom

Check-out and onward journey to Komárom by train

Address: Train Station – Komárom, Rákóczi rakpart 1.-3.
www.mavcsoport.hu/en or www.menetrendek.hu/mobile/?lng=en

Check-in at the hotel

Visit the Csillag Fortress and the Exhibition there

Opposite the eastern bastion of the Old Castle is the Star Fortress, whose predecessor is the Turkish St. Peter's Palisade. The construction began in 1568. The task of the bridgehead forts was to protect the central fort from surprise attacks, to block the river traffic, to protect the existing or to build a ship bridge if necessary and to serve as a base for horse races against the attackers. After the Turkish battles, the fortification system lost its main function and was therefore neglected

Visit Fort Monostor and the Danube Bastion

It is the largest fortress in Central Europe from the modern era and was built from 1850 to 1871. Today it also houses the unique Hungarian Bread Museum. More information: www.iranykomarom.hu/en/fort-monostor-en

Visit the Oldtown – a city in two countries and see the bridge that connects them

What to experience in Komárom: iranykomarom.hu

Day 6 | Komárom & Esztergom

Check out & bus from Komárom to Esztergom

www.menetrendek.hu

Volanbuz-Company – tickets can be bought by the driver.

Check-in at the hotel

Visit the Basilica of Esztergom

Between Heaven and Earth - an exclusive adventure tour of the Basilica of Esztergom

The renovation of the largest religious building in Hungary can now be seen from a truly special perspective. During the adventure tour, we will expertly guide you behind the scenes of the unique architectural work. You will start off with an exhilarating ride in an exterior freight elevator on the side of the basilica up to the unusual scaffolding of the dome in protective helmets. Walking along the construction site, you can admire the tinsmith work of the dome's copper roofing, and learn about the gold-plated stuccoes decorated by hand and the meticulous work of the restorers. At the end of the tour, close to a height of 100 m breath-taking panorama of the Danube awaits you. Entering inside the Basilica, learn about the lesser known facts of this majestic building, and visit the only surviving Hungarian renaissance building, the Bakócz chapel. Finishing off your architecture tour visit the interactive exhibition in the Panorama room and find out further interesting details about the renovation works, as well as the 177 years-old time-capsule found in the body of the cross on top of the Basilica. Approx. duration of the tour: 1,5 hours

Address: H-2500 Esztergom Szent István tér 1

Dishes from the Cardinal's Table – Have a coffee & cake at the Panorama Café of the Basilica

After the architecture adventure let us bring you on a gastronomic journey through the kitchens and dining rooms of the archbishops of Esztergom in the 19th century inspired by our newly published unique recipe book, "Dishes from the Cardinal's Table". Enjoy the flavours of our past with breath-taking panoramic views of the Danube from a height of almost 60 metres in the Panorama Café of the Basilica.

EN: www.visitesztergom-budapest.hu/en/dishes-from-the-cardinals-table-quails-in-pastry-cardinal-simor

Walk around & experience Esztergom

What to experience in Esztergom: www.visitesztergom-budapest.hu

Day 7 | Esztergom & Budapest

Check-out and onward journey to Budapest by train
www.menetrendek.hu

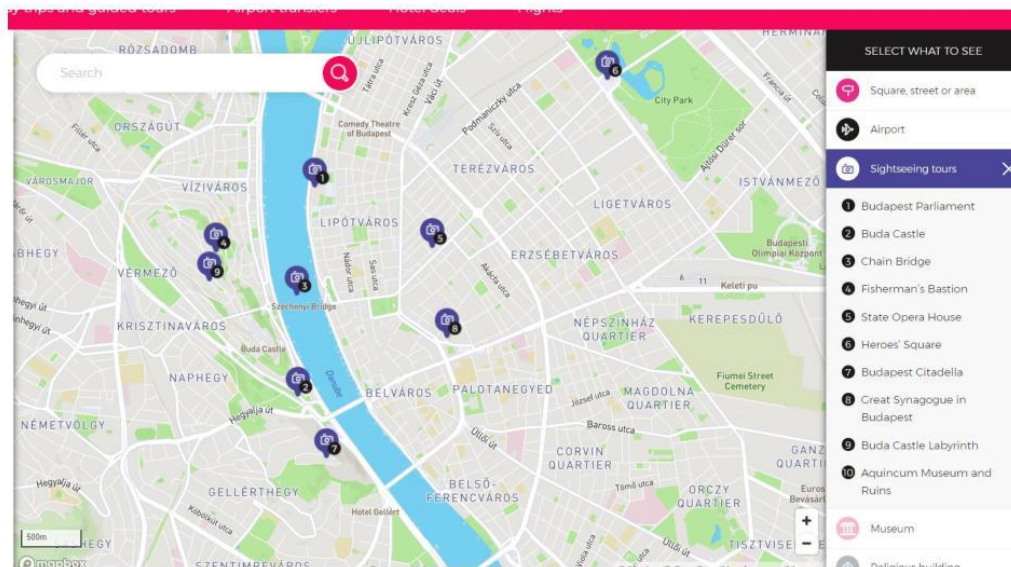
Check in at a hotel

Monument rally in Budapest

...to the monuments mentioned in the story & the statue park of communists

Material will be offered in print with the travel-materials

www.introducingbudapest.com/map



More information: <https://www.budapestinfo.hu/>

Public transport: <https://www.budapestinfo.hu/public-transport>

Overnight or departure

All destinations of the Europe Trail:

Linz – Bratislava – Čunovo – Sopron – Komárom/Komárno – Esztergom/Štúrovo – Visegrád –
 Budapest – Dunaújváros – Pécs – Vukovar – Novi Sad – Timișoara

DANUBE TRAVEL STORIES

Returning to the Last Danube: nature and mankind

Nature Lover
#danubetravelstories

7 day itinerary inspiration from Kopački Rit
Nature Park to National Park Djerdap/Iron
Gate based on @dominiclars Trip

We would suggest extending the trip by a few days to have more
time to experience each destination

Locations

Destinations
Osijek & Kopački Rit Nature Park
Pécs, Mohács & Duna-Drava National Park
Sombor & Gomje Podunavlje Special Nature Reserve
Novi Sad
Djerdap / Iron Gate

Program

Day 0 | Travel & Arrival Day Osijek

Individual Arrival

Website to plan your arrival: www.rome2rio.com

Train: www.mavcsopot.hu/en

Bus: www.flixbus.com

Check-in at a hotel

Visit some of the tourist sites in Osijek. Here are some leisure activities:

- Tvrdča-old town: stroll to the old city walls and the so-called Water Gates with the defensive-water tower.
- Walk along the Drava River promenade towards city centre, pedestrian suspension bridge with the view of the city centre and the cathedral spire, rising up 90 meters above the city skyline.
- Walk further up the Promenade towards the old water-mill and the river ferry. Crossing the river by ferry with more beautiful views of the city from the water
- Sakuntala park
- Europska Avenija Street

Day 1 | Kopački Rit Nature Park

Bus ride from Osijek to Kopačevo village

Bus ride from Osijek to Bilje

Information & timetable: www.arriva.com.hr/hr-hr/odabir-polaska

Bike rental options:

- eMobi city bikes rental: +3851 777 6534; info@nextbike.hr
- Helltrack - bikes rental and bike shuttle (van): +385958806636
- City Association for Sports Recreation: +38531 2081 35; www.gssr-os.hr

Short walk to from the village centre towards the Visitor Centre of Kopački rit Nature Park

Points of interest you should visit @ Kopački Rit:

- **Village Kopačevo:** Is a fishing village located right next to the flood areas of Kopački rit, half immersed in water, half based on land, as has been the case since prehistoric times.

- [Tourist dock Sakadaš \(e-boat ride\)](#): Nature Park Kopački rit is one of the most preserved floodplains in Europe. A tour of Kopački Rit by waterway along with expert guides is one of the most attractive offerings of the Park.
- [Tikveš Castle Complex/ Presentation and Education Center Tikveš](#): The castle complex itself dates back to the end of the 19th century. It was built by members of the Teschen family line and the Habsburg family. Tikveš Castle Complex is also a part of Kopački rit Nature Park. It has romantic country-like architecture. It consists of forests and parks where several residential facilities are situated: new castle with annex, old castle, a small chapel and complementary buildings. It was built by the Habsburgs at the end of the 19th century to serve as a hunter's castle and granted to prince Eugene of Savoy for his achieved merits. After 1945 Tikveš Castle was one of residences of Tito.

Visit the Ethno Village Karanac

By rented bicycles or taxi (shuttle), e.g. Shuttle MK: +38 5958806636

Check-in in a local B&B

Day 2 | Pécs & Duna-Drava National Park

Bus ride from Karanac to the town of Beli Manastir

Information & timetable: www.arriva.com.hr/hr-hr/odabir-polaska

Or alternative would be e.g. Shuttle MK: +385958806636

Train ride from Beli Manastir (CRO) towards Pecs (HU)

Or alternative would be e.g. Shuttle MK: +385958806636

Arrival to Pécs - Capital of Culture

Walk through city centre: main square, cathedral and the early Christian tombs, listed as UNESCO World Heritage site

Train + bus ride from Pecs to Mohács

Information & timetable: www.virail.com/pecs-mohacs/2022-09-16?c=USD

Check in a hotel in Mohács

Points of interest:

- [Kanizsai Dorottya Museum](#): The museum houses a vivid presentation of the colourful spectrum of the South Slavic people of Hungary and the multi-faceted town of Mohács, completed by the oldest masks of the famous Busó Carnival.
- [Mohács National Memorial](#): The 29th August 1526 was a tragic day in Hungarian history when the outnumbered Christian troops faced the invading Ottoman army in a fateful battle. In an area of seven hectares, visitors step into a living history book written in pain and dignity, with vivid yet modest imagination by symbols carved in wood and stone and supported by modern technology in a harmonic way. It is food for thought for the spectators, an introduction to the battle of Mohács and the fate of the Hungarian nation.
- [Kölked](#): Explore Kölked (Külső-Béda) and if you want to refresh yourself, you can try to find a nice entrance to the Danube river and swim a little bit (at least put your feet inside).

- [Boki-Duna](#) – Fishermen's outdoor exhibition:
Duna-Dráva National Park

Day 3 | Gornje Podunavlje Special Nature Reserve

Bus/train ride from Mohács to Sombor

planning: www.rome2rio.com

Check-in a hotel in Sombor

Points of interest:

- [Sombor](#) is located in the extreme northwest of Serbia's northern province of Vojvodina, bordering Hungary to the North and Croatia on the West, across the Danube River. There are said to be over 18,000 trees, making Sombor the greenest city in Serbia, and for its size, surely among the greenest cities in the world, which makes the citizens of Sombor feel very proud.
- [Bački Monoštor](#): Located 15 kilometers west of Sombor. It is called "the pearl of the Upper Danube". It is situated between a beautiful forest, "hugged" by the water of the Danube.
- Muzej Batinske bitke: Historical Museum in Batina.

Gornje Podunavlje Special Nature Reserve

educational walking trails in the Eco-center "Karapandža" - village of Bezdán (Kendija)

Day 4 | Novi Sad & Sremski Karlovic

Bus trip from Sombor to Novi Sad (around to 2h)

Information & timetable: www.flixbus.com

Visit Novi Sad – Capital of Culture

A must see is the [City Center](#) & [Petrovaradin-fortress](#)

What to see & experience: novisad.travel/en

Nearby Novi Sad – worth a visit is Sremski Karlovic

Take a bus to Sremski Karlovic (around 15 mins)

Information & timetable: www.rome2rio.com

What to see & experience: [Sremski Karlovic](#)

Overnight stay in Novi Sad or onward journey to Belgrade (around 1,5h)

Information & timetable: www.flixbus.com

Day 5 | Iron Gate

Bus trip from Novi Sad via Belgrade (around 1,5h)

Information & timetable: www.flixbus.com

Bus trip from Belgrade to visitor centre of Djerdap National Park in Donji Milanovac (around 3,35-4h)

Information & timetable: www.flixbus.com or www.bas.rs/en/

Visit Golubac Fortress

The Golubac Fortress was a medieval fortified town on the south side of the Danube River, 4 km (2.5 mi) downstream from the modern-day town of Golubac, Serbia. According to recent discoveries, the fortress, which was built during the 14th century by Medieval Serbian state, is split into three compounds which were built in stages. It has ten towers, most of which started square, and several of which received many-sided reinforcements with the advent of firearms.

Donji Milanovac to Golubac fortress by bus

Information & timetable (bus 5 times a day): www.rome2rio.com/map/Donji-Milanovac/Golubac-Fortress#r/Bus

Visit Lepenski Vir

Lepenski Vir, an archaeological site with remains of a culture dated to between 6500 and 5500 BCE, is situated on the right bank of the Danube, in the area of the Iron Gate gorge.

Donji Milanovac to Lepenski Vir by bus: There is a Bus connection to Boljetin. For the approx. 3km

to Lepenski Vir there is no public transport connection: www.rome2rio.com/map/Donji-Milanovac/Lepenski-Vir#r/Bus

Bus trip from Donji Milanovac to Kladovo

Information & timetable: www.flixbus.com

Check-in a hotel in Kladovo

Day 6 | Djerdap National Park / Iron Gate

Breathtaking nature & cultural heritage is awaiting you in the Djerdap National Park.

It is located in south-eastern Europe, in the northeastern part of Serbia, on the border with Romania. Along the Danube's right bank, on a 100 kilometer stretch from Golubac Fort to castrum Diana Karataš, the National Park encompasses a narrow forested mountain area, two to eight kilometers in width, reaching 50 to 800 meters above sea level.

What to experience in the Djerdap National Park: npdjerdap.rs/en

- **Boat ride** Explore the Iron Gate gorge from the river
- **Guided tour Iron Gate Nature Park**

Day 7 | Iron Gate & Departure

What to experience in the Djerdap National Park: npdjerdap.rs/en

- [Visiting medieval fortress Ram](#)
- [Silver Lake](#)

Individual Departure

DANUBE TRAVEL STORIES

In the footsteps of the Romans

Itinerary inspiration from
Schärding (AT) to Ptuj (SI)
based on @TuristuLiber.ro Trip

We would suggest extending the trip by a few days to have more
time to experience each destination

Locations

Destinations
Schärding
Danube Loop Schlögen
Enns
Sopron
Szombathely
Ptuj

Program

Day 0 | Travel & Arrival Day

Individual Arrival & Check-In at a hotel in Schärding

Website to plan your arrival: www.rome2rio.com

Train: www.oebb.at

What to experience at the Danube Upper Austria: www.donauregion.at

Information about the romans in the Danube Upper Austria region:

www.donauregion.at/en/activities-at-the-danube/romans-at-the-danube.html

Schärding: Austria's most beautiful baroque town! Its architecture is a mix of many styles and periods, the highlight probably being the Baroque "Silberzeile" row of houses, an astonishing ensemble of Baroque buildings. Rich market traders used to live there, lending its name to the place because they had pockets full of silver. The late-medieval colors of the old gates, the narrow and mysterious side streets – all this makes Schärding such a very special place indeed.

Day 1 | From Schärding to Passau, Oberranna & Schlögen

Travelling by (E-)bike to Passau on the Inn Cycle Path

The Upper Austrian baroque city, Schärding and the three-river city in Bavaria, Passau are linked by the Inn Cycle Path. The path is lined with castles, palaces, monasteries and also offers particularly impressive fauna and flora with many protected bird and plant species.

(E-) Bike rental: www.eurobike.at

Plan your trip: <https://touren.donauregion.at> from Schärding to Passau

Boat ride with the "Barefoot Boat" from Passau to Engelhartszell

The boat tour from Passau to Engelhartszell shows you the multifaceted beauty of the river landscape. You will also experience the excellent on-board cuisine in a refreshing and authentic way. You can bring your bike on the boat.

Address: Passau - Liegestelle A11, Fritz-Schäffer-Promenade, docking 11 (Passau parking)

More information about boat trips: www.donauschiffahrt.eu

Bike Tour from Engelhartszell to the roman fort Oberranna (late antique castle)

Visit the best-preserved Roman building in Upper Austria: the approximately 1700-year-old "Römerburg Oberranna". During a visit you can use the "Römerspuren App" (Download: [App Store](#) or [Google Play Store](#)) and learn more about the antique past from Oberranna and how it looked back in roman times. There is even a small quiz about it 😊

Address: Roman Fort Oberranna, Oberranna 5, A-4090 Engelhartszell

After your visit you hop on your bike again and cycle (45 mins-1h) to one of the most famous spots in Austria. The Danube loop Schlögen

Visit & walk around the [Roman park Schlögen](#)

A leisurely walk will take you everywhere in Schlögen Roman Park where you can enjoy nature, culture and culinary delights. Unwind on the hotel's Danube terrace and transport yourself back 1800 years, when Roman soldiers monitored the river from here. While the little ones try their hand at being Romans at the Roman playground in the leisure centre right next to the bathing building, the adults can find out about Roman bathing culture and linger on relaxation loungers before continuing their hike.

Address: Schlögen 2, 4083 Haibach ob der Donau

Evening hike up to the viewing platform of the Danube loop (nice at sunsets!)

To the [viewing point](#) you have to walk. No bicycle allowed. Roman sculptures show you the way, for example up to the famous Schlögener Donaublick. There you can feel the true power and beauty of nature, and there is an almost fairytale view of the Danube's legendary breakthrough valley. In the „Römerspuren App“ there is a quiz waiting for you again.

Overnight stay recommended in Schlögen or nearby hotels

Day 2 | Schlögen & Enns

Morning hike to the viewing platform or leisure time at the danube loop

[Bus & S-Bahn ride from Schlögen - Linz - Enns](#)

The bus stop is near the *Roman park Schlögen* (direction to Linz)
Routeplanner: <https://verkehrsaskunft.ooevv.at/>

Enns arrival at railway station & walk to the city center

Roman experience exhibition in museum [Lauriacum](#)

In one of the most modern archeological Museums visitors can enjoy an exciting trip of discovery into the world of the legionaries in roman times. The exhibition in the Lauriacum Museum invites you on a journey through time along the wet border with all your senses. How does it feel to sit on a Roman saddle, what does Roman ketchup smell like, what does a tuba sound like or how did the legionaries grind the flour for their beloved cereal porridge? These and many other stations will immerse you in the world of the Romans on the Danube!

Evening stroll through Enns & check out parts of the walking tour on roman loop road "Via Lauriacum" with app

App:
<https://play.google.com/store/apps/details?id=digitalcity.solutions.vialauriacum&hl=en&gl=US> or
<https://apps.apple.com/at/app/via-lauriacum/id1387950487>

What to experience in Enns: www.donauregion.at/enns.html

Day 3 | Sopron

Walk to the train Station Enns (20 mins from city center) & Train to Sopron

Information & timetable: www.oebb.at

Check-in at the hotel

What to experience in Sopron: <https://www.visitsopron.com/en/sights>

Find a Tour Guide: www.sopronimuseum.hu

Guided Tour to the Roman sites in the inner city from Sopron

Sopron in hiding: the ancient city of Scarbantia

A visit to the underground exhibition spaces of Sopron, where the city founded in the 1st century AD is revealed. Our walk starts in the Forum Museum, the main square of the Roman city, and continues on the Monastery Street, in the Iseum. The Egyptian mother goddess Isis, a symbol of femininity and fidelity, came to Sopron with the conquests. The walk then takes us to the Tower of Fire, where we will see the Roman walls, and then to the stone vault of the Fabricius House, where we will learn about the Roman beliefs, meet the arch-gods Jupiter, Juno and Minerva, and learn the story of the sun god Mithras.

Medieval inner-city – Fő tér

From the Fidelity Fountain, passing through the Front Gate, you enter the Main Square, whose layout and the location of its buildings have remained unchanged since the 13th century. The names of the Main Square reflect the passage of time and its role in the life of the town. All the buildings in the square are monuments, with the Holy Trinity statue in the centre.

Address: Sopron, Fő tér

Fabricius-house

The Fabricius House is built on the remains of a Roman public building. In 1320, construction of the chapel of St Dorothy began on this site. Later a slab was added to divide the building in two. The lower part became a cellar and the upper part a dwelling. The present form of the building dates from the 17th century. The two-storey loggia of the courtyard and the carved ceiling of the first floor of the street wing date from this period. The Archaeological Exhibition of the Soproni Museum is located in the Fabricius House. 1st century (A.D.) amber rings from Scarbantia

Address: Sopron, Fő tér 6.

Forum Museum- Ruin garden – Scarbantia archaeological park – Exhibition

Four and a half meters below the centre of Sopron lay the ruins of the Roman town Scarbantia. On the basement level of the Iron House on the corner of Új Street-Szent György Street, under the Tourinform office, visitors can see the southern part of the Scarbantia forum in the FORUM SCARBANTIAE exhibition opened in 1994. Based on the forum representation found in Pompeii we can assume that traders were selling their articles during the day at the Scarbantia forum, and from the evening hours and on festive occasions, local citizens were conversing here. Here they could get information from merchants arriving from distant lands or from officials managing the affairs of the Province of the Empire who arrived on the high-traffic long-distance road from Carnuntum (Deutsch-Altenburg, Petronell), Vindobona (Vienna), or Savaria (Szombathely). In Scarbantia, especially around the Forum, travellers could find all the services that were common in major Roman cities. Sanctuaries, baths, comfortable accommodation, shops, workshops and last but not least, wine bars were open for the guests. The game table on display on the Forum could have stood in such an inn.

Address: 9400 Sopron, Szent György u. 2. - Sopron, Új utca 1.

Fire Tower:

The Fire Tower is a symbol of the town of Sopron. It has Roman foundations, its cylindrical part is medieval, its balcony and clock tower are Renaissance, its dome is Baroque. Its Loyalty Gate frames the 2,000-year history of the town centre. The baroque onion dome of the Fire Tower rises to a height of 58 meters with the two-headed eagle, so it can be seen from several parts of the town. After climbing its nearly 200 spiral stairs, its round balcony offers an unparalleled view of the town centre and the Lővérek surrounding Sopron, and in clear weather, you can even see the nearby mountains of the Alps (Rax, Schneeberg).

Address: 9400 Sopron, Előkapu u.2-7.

Day 4 | Szombathely

Walk through city to the Train station (22 mins) & Train to Szombathely

Information & timetable: <https://www.mavcsoport.hu/en>

Address: 9700 Szombathely, Király utca 8/a.

Check in at a hotel

Szombathely is the starting point of the St. Martins Cultural Route, a lot of great ROMAN Heritage: Check out the Via Sancti Martini

Route and information: www.viasanctimartini.eu/en/szombathely/historical-walking-trail

Map: <http://www.viasanctimartini.eu/cultural-database/brochures--issues>

St Martin's Cemetery and the Early Christian monuments of Savaria

It is the oldest and longest-used public cemetery in the country, and probably in Central and Eastern Europe, on the road leading east from Szombathely. According to the archaeological evidence, the cemetery next to the present-day Church of St. Martin was the burial place of the Romans who lived here from the 1st century AD. In the 4th century, a continuous Christian burial ground was established in the cemetery area, the centre of which was probably the tomb of St. Quirinus, Bishop of Siscia (Sisak, Serbia), who was martyred in the city. This is the site of the richest collection of Early Christian tombs in Hungary, preserved partly by the Savaria Museum and partly by the Hungarian National Museum. The cemetery's use over the centuries was influenced by the fact that the Roman building that stood here was later identified with the birthplace of Bishop Saint Martin.

Address: 9700, Szombathely, Barátság utca 36.

Savaria Museum <http://savariamuseum.hu>

One of the country's largest and longest-running rural museums was established in 1908, but its predecessor was the Vas County Archaeological Society, which was founded in 1872 and previously exhibited its artefacts in the Sala Terrena of the Bishop's Palace. The collection of Roman artefacts in Savaria, however, goes back much further, since at the end of the 15th century Pietro Ransano, the court historian of King Matthias, already mentioned the Roman monuments collected in Szombathely. The museum is housed in a historicist building designed by Győző Czigler. The institution has an extremely rich Roman collection, with many rarities. Among these, the gold treasure found at Katafa, the jewellery from Balozsarnegy, and bronze and marble sculptures are the most interesting. In addition to the permanent exhibition on display in the museum's upstairs exhibition hall, the most valuable items from the collection have been presented by experts during travelling exhibitions abroad (Cremona, Heidelberg, Aalen, Konstanz, Brno, Lyon, Vienna and Graz). The Lapidarium of the Savaria Museum offers the richest display of Roman stone carvings after the Aquincum collection. In addition to the tombs of the soldiers who founded the city, there is a fragment of an early imperial victory monument, huge statues of Jupiter, Juno and Minerva,

the archetypal gods of the Roman Pantheon, a special milestone and unique altars dedicated to the deities of the Way.

Address: 9700, Szombathely, Kisfaludy Sándor utca 9.

Iseum Roman Isis Sanctuary and Museum

The Iseum is Szombathely's most famous ancient monument, and deservedly world-famous. The huge sanctuary complex is the third largest Roman temple of Isis known in the world today - larger only than the main temples of Alexandria and Rome City, and the largest in the world. But recent research has changed the picture of the sanctuary considerably. And the huge quantity of finds that have been recovered has clarified the chronology of the sanctuary's use and provided important data on everyday life in the sanctuary and its surroundings. In the period before the church was built, Savaria had an important industrial district on the site of the Iseum. Apart from weaving and pottery, bronze casting workshops were the most important. In the first third of the 2nd century AD, the industrial facilities were demolished and replaced by the 42x70 m sanctuary of the Egyptian goddess Isis. From the huge transverse entrance hall, you could walk between the monumental granite columns that still stand today, to the paved courtyard crossed by a colonnaded hall, where the sanctuary of the goddess Isis stood on a high platform. The six-columned main façade was decorated with elaborately carved white marble beams and cornices, full-length images of Isis 'riding' a dog, and Serapis, Mars and Victoria.

Address: 9700, Szombathely, Rákóczi Ferenc u. 6-8.

Járdányi Paulovics István Roman Ruin Garden

The Roman Ruin Garden, named after its first explorer István Járdányi-Paulovics, presents the largest contiguous section of Savaria's remains. The former Bishop's Garden, located next to the Cathedral, owes its existence to a fortunate coincidence. The construction work was halted and excavation and restoration work began. Excavations in the Ruin Garden revealed a series of residential buildings and several important public buildings. The impressive details of the Roman streets paved with basalt stones, the ruins of a small shrine to Mercurius, patron god of trade and travel, an extended section of the city wall and the workshops of the pottery quarter outside the wall were excavated and displayed. But the best known and most impressive feature of the ruined garden is the aforementioned 4th-century mosaic floor, which, even in its fragmentary state, is the largest continuous mosaic floor in Pannonia.

Address: 9700, Szombathely, Mindszenty József tér 1.

Sala Terrena

The Romanesque exhibition on the ground floor of the Bishop's Palace, next to the Ruin Garden, promises to be a unique attraction. Once the first archaeological museum in Hungary, this magnificent room in the palace of Bishop János Szily is decorated with splendid paintings by István Dorffmeister dating from 1784. Most of them were modelled on Roman pieces found in the soil of Savaria and engravings by the 18th-century Piranesi.

Boat trip – Boating lake (Csónakázótó)

Address: 9700 Szombathely, Bartók Béla körút

Day 5 | Ptuj

Walk to railway station (20 mins)

Take a train to Ptuj

Address: Železniška postaja Ptuj, Osojnikova cesta 2, 2250 Ptuj

Information & timetable: www.oebb.at

Check in at a hotel in Ptuj

What to experience in Ptuj: visitptuj.eu/en/
visitptuj.eu/en/see-do/

Guided tours in Ptuj: visitptuj.eu/en/see-do/tours/guided-tours/

Guided tour of Ptuj Castle: pm-po.si/?lang=en

Address: Na gradu 1, 2250 Ptuj

Day 6 | Ptuj

Rent a bike

Address: TIC, Mestni trg 4, Ptuj

Visit the Archaeological Park Panorama

Suggestion: GUIDED ROMAN TOUR WITH TOUR GUIDE GREGOR VALENTAN

Join us on a time travel adventure. Guides in period costumes will take you back to the ancient Roman city of Petoviona, as Ptuj was called back then. Petoviona was the largest Roman settlement in the territory of modern Slovenia, and is believed to have had a larger population than Ptuj today. As we follow the paths of ancient Romans, you will learn about Roman monuments, explore legionaries' gear, visit the archaeological park, discover the Roman way of life, their trades and gods. You will also get to taste wine prepared using an ancient recipe. Avel

Address: PANORAMA ARCHEOLOGICAL SITE, Raičeva ulica, 2250 Ptuj, Guide

Roman Camp

RIMSKI KAMP/ROMAN CAMP, Štuki 23, 2250 Ptuj

Visit PTUJSKA KLET/PTUJ WINE CELLAR

Memorable flavors, rich tradition, exceptional vineyard location, attributes that the Romans knew already over 2,000 years ago, topmost technology - one of the most modern in the world - and immense knowledge about the cultivation and production of wine. All of this and much more is hidden in the wine flavours and aromas of Slovenia's oldest and most awarded winery - Ptujška klet). Guided tour of the cellar, audio-visual presentation titled »When the drop sparkles«, cheese bread roll and tasting of 4 wine samples.

Address: Vinarski trg 1, 2250 Ptuj, +386 2 787 98 27

Day 7 | Ptuj

Rent a bike

Address: TIC, Mestni trg 4, Ptuj

Visit MITREJ I & MITREJ III

In the Roman Empire Ptuj was an important, magnificent city (Poetovio) and a base camp. Soldiers from the east brought Mithraism, a Persian religion with mysterious rites that were only attended by men. Five magnificent shrines to the god Mithras have been discovered in Ptuj. Five magnificent shrines to the god Mithras have been discovered in Ptuj, and you can see the foundation, altars, reliefs and cult imagery in the remnants of Mithraeum I and Mithraeum III, two ancient Roman shrines from the 2nd and 3rd century.

Info: https://pmpo.si/stalne_zbirke/mithras-shrine-i/?lang=en & Info:

https://pmpo.si/stalne_zbirke/iii-mitrej/

Address: Mithraeum I – Spodnja Hajdina, 2288 Hajdina & Mithraeum III - K Mitreju 7, 2250

Visit TUNNELS UNDER THE PTUJ CASTLE

Project partner Tura Ptuj: Explore the tunnels under the Ptuj Castle, and learn about the history and urban legends hiding in these underground corridors. Legends combined with local wine tasting in the dark is a very special experience.

If you would like to go by bicycle → pick up at address: TIC, Mestni trg 4, Ptuj–
the rent-a-bike system, they need to fill out a form and the bikes are in front of the building

Departure

DANUBE TRAVEL STORIES

“Cultural harvest” along the Danube on Art Nouveau

**7 day itinerary inspiration from Oradea to
Subotica based on @imperatortravel Trip**

**We would suggest extending the trip by a few days to have more
time to experience each destination**

Locations

Destinations
Oradea
Szeged
Subotica

Program

Day 0 | Travel & Arrival Day Oradea

Individual Arrival

Website to plan your arrival: www.rome2rio.com

Train: www.oebb.at

Bus: www.flixbus.com

Check-in at a hotel

Day 1 | Oradea

Immerse yourself in the architectural highlights of Oradea. Use the city map to find the buildings: www.visitoradea.com/photos/shares/City_Map_PREVIEW.pdf or book a guided tour: www.visitoradea.com/en/tours-and-guided-tours

Architectural highlights of Oradea

The **[Stem](#)** building sends us back in the early years of the 20th century, its story begins in the moment when the chemist and engineer Stern Miklós bought a land from the Local Council, right on the central part of the city.

The **[Moskovi's Palace](#)** is composed from a basement, a high ground floor, a mezzanine and two floors. The basement was intended for storage areas, the first floor for shops and store rooms.

The **[Art Nouveau Museum](#)** is hosted by the Darvas-La Roche House in Oradea, a symbolic building of this northwestern Romania city. It is the first Art Nouveau Museum in the country.

The architect Kálmán Rimanóczy junior is representative of the eclecticism of Oradea. He built between 1912 and 1914, the **[Apollo Palace](#)** on the main commercial artery of the city.

The **[Black Eagle Palace](#)** is an architectural monument representative for Oradea, located in the main (pedestrian center).

The **[Poynár House](#)** is a representative building with multy-storey, built at the beginning of the 20th century in the place of an old house owned by the Poynár family (Pojnar).

The **[Ullmann Palace](#)** was built in 1913 in Jugendstil. after the plans of Lobl Ferencz. Its windows are decorated by stained glass.

What to see & experience in Oradea: www.visitoradea.com

Day 2 | Oradea

Explore the city by yourself. Here are some recommendations:

Get to know the Jewish history of Oradea:

- Jewish History Tour: Oradea has 6 synagogues: Sion Neolog Synagogue, Ortodox Synagogue, Aachvas rein Synagogue etc. The first Jewish names in Oradea are linked to documents dating from the last years of the 15 century. As Jews were not allowed to spend the nights in the city almost until the end of 18 century, the Jewish community would become stronger only during the first decades of the 19 century. By the beginning of the 20 century almost one third of Oradea population was Jewish. They played a crucial role in the city life and development.

Green Oradea Tour

- Rent a Bike / Electric Scooter and go to experience the green Oradea. You can rent a bicycle from the l'Velo Rental Center, located in December 1st Park, across the street from the University of Medicine and Pharmacy.

Overnight stay or onward journey to Budapest & Szeged: Plan your trip: www.rome2rio.com

Bus Oradea-Budapest & Budapest-Szeged:

www.volan.volanegyesules.hu/nemzetkozibusz.html

Day 3 | Szeged

Check-in at a hotel & explore the city by yourself

What to see and taste: szegedtourism.hu/en/home/

Find out about the Art Nouveau attractions in Szeged:

szegedtourism.hu/en/art-nouveau-attractions-in-szeged

Day 4 | Szeged

Architectural highlights of Szeged

The [Széchenyi tér](#) was built in the 13th century, on the banks of the Tisza River.

The [Klauzál tér](#). At the Dugonics tér end of [Kárász utca](#) there is situated the statue group of "Street Music". In the middle of the Mediterranean-inspired Klauzál tér stands the first full-size full-figure statue of Lajos Kossuth.

The [Dóm Square](#) combines the characteristics of a Mediterranean style piazza, with the formal brick architecture. The square is the symbolic centre of a new beginning.

The [Votive Church](#) and Cathedral of Our Lady of Hungary is a twin-spired church. It lies on Dóm square, beside the Dömötör tower. The construction began in 1913, it was not completed until 1930.

The [Serb-Orthodox Church](#) is dating from the second half of the 18th century. The baroque style with classical elements dominates its architecture.

The [New Synagogue](#) building (1903) was strongly influenced by Chief Rabbi

Immánuel Löw, a scholar, who took an active part in designing the building, by supporting the work of the architect Lipót Baumhorn.

Festival

SZIN is one of the longest running multi-genre music festivals in the world, taking place in Szeged, Hungary. Started in 1968, the festival predates Woodstock by a year.

Day 5 | Subotica

Onward journey to Subotica by bus (1,5 h) www.volan.volanegyesules.hu/nemzetkozibusz.html

Check-in at a hotel and check out the architectural highlights in Subotica

Architectural highlights of Subotica

The [Synagogue from Subotica](#) is managed as a tourist attraction and concert venue, but it is also used by the small local Jewish community, for services and various events. There are also plans to set up a permanent Jewish exhibition.

The Roman Catholic Diocese of Subotica is an ecclesiastical territory or diocese of the [Roman Catholic Church](#) in Vojvodina, Serbia. It is part of the Roman Catholic Archdiocese of Belgrade. The Diocese is located in the city of Subotica. János Péntzes currently serves as bishop.

The Franciscan Church, [Serbian Orthodox Church](#) and the St Therese Cathedral. Churches also deserved special attention. They were built in the last decades of the 19th century and first decades of the 20th century. At that time, the following churches were built: the St. Rokus Church (1896), the St George Church (1897), the Synagogue (1902). The Franciscan Church was reconstructed and the second tower was added in 1908. The Serbian Orthodox Church was in full reconstructed in 1910.

The [Historical Theatre](#) was built in 1854 as the first monumental public building in Subotica. It was declared a historic monument under state protection in 1983, and in 1991 it was added to the National Register of Serbia as a monument of an extraordinary cultural value. Its reconstruction took place in 2007.

Day 6 | Subotica

Explore the city by yourself or take a free guided tour: visitsubotica.rs/

Day 7 | Departure

Individual Departure by train, bus, etc.

DANUBE TRAVEL STORIES

Danube Trade Route

Trading Hustle #danubetravelstories

7 day itinerary inspiration

from Ulm/Neu-Ulm to Vukovar/Ilok based on
@theculturegeeks Trip

We would suggest extending the trip by a few days to have more
time to experience each destination

Locations

Destinations
Ulm / Neu Ulm
Zagreb
Vukovar
Ilok

Program

Day 0 | Travel & Arrival Day Ulm/Neu-Ulm

Individual Arrival & Check-in at a hotel

Website to plan your arrival: www.rome2rio.com

Train: reiseauskunft.bahn.de

! Get a UlmCard !

To make most of your stay – get the UlmCard to have free use of public transport, free guided tours, climb the minster tower for free, free one-day bike rental, no entrance fee in 8 museums and much more ...

More information: tourismus.ulm.de/en/planning/travel-planning/ulm-card/

Day 1 | Ulm/Neu-Ulm

Interactive City Tour on Trade (1,5h)

Visitors receive a small bag with money from all eras (10 different currencies). They listen to the stories and at the end they have to match them to the right stations. At each station there are small riddles. Last stop of the tour: DZM-Museum.

Informations: tourismus.ulm.de/en/discover/ulm-and-neu-ulm/guided-tours/

Visit of the DZM Danube Swabian Museum

The Danube Swabian Central Museum introduces you to the history of the Italian-, French-, Spanish- and German-speaking settlers known as Danube Swabians, who settled along the middle and lower reaches of the Danube between the 17th and 19th centuries. A new extension of the museum, opened in 2022, provides a very personal bridge to the present with 22 Danube River stories by 22 people from different sections of the Danube region and a perfect introduction to our journey.

Stroll through the fishermen & tanners quarter or see what Ulm/Neu-Ulm offers to experience in the twin city: tourismus.ulm.de/en

Day 2 | Ulm/Neu-Ulm

Visit the Ulmer Minster & climb the highest church spire in the world

For centuries, the minster has dominated the town and the region and has become synonymous with Ulm both at home and abroad. This prominence is mainly attributable to its spire, which, at 161.53 meters, is the highest church spire in the world.

Address: Ulmer Münster, Münsterplatz 1, 89073 Ulm

Visit the M25 & do a birdly flight

As an urban experience space, the m25 provides an insight into the work of the "Münsterbauhütte" and current urban policy issues. With the "Birdly" flight simulator, it also offers a unique virtual experience. The flight simulator "Birdly" combines high-tech with a journey into the past. It is part of the m25 urban experience space. With the Birdly, you fly like a bird over Ulm in 1890, steering yourself with your arms over the rooftops that appear on the 3D glasses. For the birdly flight you have to reserve your spot upfront in the *ServiceCenter Neue Mitte* (Neue Straße 79, 89073 Ulm) or online stadt-ulm.reservix.de/events

Address: Münsterplatz 25, 89073 Ulm

Visit the Stadthaus with 2-3 free exhibition and have a nice view from the roof terrace

Address: Stadthaus Ulm, Münsterplatz 50, 8973 Ulm

Explore Ulm/Neu-Ulm on your own

What to experience in Linz: tourismus.ulm.de/en

Day 3 | Travelling day

Options:

- Flixbus from Ulm to Vukovar (17h 35 mins / one change): www.flixbus.com
- Flixbus from Ulm to Zagreb (10 h 40 mins / without changing) with overnight stay in Zagreb & Flixbus to Vukovar on the next day: www.flixbus.com
- Flixbus from Ulm to Vienna (8 h 10 min / without changing) with overnight stay in Vienna & Flixbus from Vienna to Vukovar with change in Zagreb (11 h 50mins / one change): www.flixbus.com

Day 4 | Vukovar

Arrival & check-in at a hotel

1st time in Vukovar?

Vukovar is situated in the northeast of Croatia and it is the centre of Vukovar-Srijem County. Positioned on the border of historical provinces of Eastern Slavonia and Western Srijem, the town lies on important transportation routes.

[Recommodations for your first visit](#)

What else to experience & see in Vukovar: turizamvukovar.hr

Day 5 | Vukovar

Guided tour through Vukovar (1,5h)

The story of the Vukovar as trade city, noble Eltz family and the development of the city, the story of courage in the fight for freedom. Book your guide at the Association of Tourist Guides of the City of Vukovar: utvgvukovar@gmail.com

Rent a bicycle to go to the Vučedol culture museum

Get information about sustainable travelling in the region at the tourism mobility center in Vukovar

Address: J.J.Strossmayera 15, 32000 Vukovar

Visit the Vučedol culture museum

The story of Vučedol culture - European civilization. The archaeological site Vučedol is located along the bank of Dunav and it is one of the most important sites of Eneolithic period. Vučedol was first inhabited around 6000 BC, at the time of the appearance of the first European farmers. During its days of glory, the Vučedol culture stretched across a large area with a width of 700 km which included ten European states of today: the Czech Republic, Slovakia, Austria, Hungary, Romania, Slovenia, Croatia, Bosnia and Herzegovina, Serbia, Montenegro and Albania. Pottery especially stands out in the material culture and its outstanding technological quality and aesthetic values speak of a highly developed civilization. It is civilization of revolutionary discoveries. They invented monoxils – big boats used for hunting fish on Danube; first Indo - European calendar; first bagpipes, dancing with music as an expression; they also made the first beer.

Address: Vučedol 252, 32000 Vukovar

Transfer to Ilok

Get information on how to get to Ilok & about sustainable travelling in the region at the tourism mobility center in Vukovar. One option is to travel by bicycle:

<https://www.visitvukovar-srijem.com/en/sights-and-more/bicycling/>

Address: J.J.Strossmayera 15, 32000 Vukovar

Day 6 | Ilok

Arrival & check-in at a hotel

Tour through Ilok

Ilok – The royal city on the Danube. Here lived and died Saint Ivan Kapistran - Apostle of Europe and the first advocate of the unification of Europe. Ilok is the seat of the Croatian and Hungarian nobleman and King of Bosnia Nikola Iločki. He minted his own money showing the Croatian coat of arms (chessboard) for the first time. Ilok is a city of wine. It houses the oldest wine cellar in this part of Europe. The Ilok Traminer wine was served at the coronation of Elizabeth II, and has been drunk at the English court since the 19th century. Valuable monuments from the period of the Ottoman Empire, from the time of Suleiman the Magnificent, have been preserved in Ilok: Turbe and Hamam. A rare ginkgo biloba tree also grows here. In addition to its rich cultural heritage, Ilok can also boast of being a place where the best fish stew of the best Danube fish is prepared and eaten.

- visit [Odescalchi Castle with Ilok city museum](#)
- visit [Monastery of St. Ivan Kapistran](#)
- visit Ilok Tourism office about the story of King Nikola and his hologram

Experience the story of Ilok wines

Wine growing and production have had an uninterrupted tradition of almost 1,800 years in the region of Ilok. Experience the wine tradition. More information: turizamilok.hr/en/sights-and-experiences/wines-and-wine-cellars/

What else to experience in Ilok: turizamilok.hr/en/sights-and-experiences/attractions-and-landmarks/

Day 7 | Departure

Check-out and departure

All destinations of the Trade Trail:

Germany: Ulm, Ingolstadt, Regensburg

Austria: Engelhartzell, Aschach, Ottensheim, Linz Mauthausen, Grein, Krems, Neusiedel

Slovakia: Bratislava

Hungary: Budapest, Mohács

Croatia: Zmajevac, Vukovar, Ilok

Serbia: Belgrad, Smederevo

Romania: Hunedoara, Bucharest, Sfântu Gheorghe

DANUBE TRAVEL STORIES

Danube for the soul

Soul-searching #danubetravelstories

7 day itinerary inspiration
from Győr to Murska Sobota based on

@griekarnskii Trip

We would suggest extending the trip by a few days to have more
time to experience each destination

Locations

Destinations
Győr
Szombathely
Murska Sobota
Jeruzalem

Program

Day 0 | Travel & Arrival Day

Individual Arrival & Check-in at a hotel

Website to plan your arrival: www.rome2rio.com

Train: www.mavcsoport.hu/en

What to see & experience in Győr: hellogyor.hu

What to experience in Győr & Pannonhalma: visithungary.com/category/gyor-and-pannonhalma

Day 1 | Győr

Find a Guide in the Tour inform: hellogyor.hu or www.gyeregyorbe.hu

Mobil application (free tourist guides): hellogyor.hu/en/mobile-applications/

Five Churches Guide Tour – Sightseeing walk in Győr

The Five Churches Tour is about faith and acceptance, dialogue between cultures and religions. The occasion and the venue are five churches, each one unique and distinct, of five different denominations, which together can become a European curiosity, as they have been promoting the values of European cultural diversity for centuries, standing side by side in peace. The Five Churches Tour presents the religious, cultural, architectural and local historical values of European Judaeo-Christian culture through the architectural treasures of Győr-New Town, the sites of the Five Churches Festival, and in particular the five churches.

Guide Tour – Sightseeing walk in Győr

- Bishop's Castle
- Blue paint workshop
- Benedictine Building Complex

Sunset Boat trip on the Danube or Walk along the banks of Danube and Rába

Day 2 | Győr / Pannonhalma

Visit Pannonhalma

Pannonhalma Archabbey lies just approximately 20 km to the south of the city of Győr. Győr – Pannonhalma with bus or train. Timetable: <https://menetrendek.hu> or rent the bike. More information in the Tour inform Győr

Address: Baross Gábor út 21., 9021 Győr

Visit Pannonhalma Archabbey (Monastery) + library & Winery

The oldest (Benedictine) abbey in Hungary with an over 1,000-year history is situated in a striking location on the Mount of St. Martin and is visible from afar. The hill is known as the Mount of Saint Martin because St. Martin of Tours, the abbey's patron saint, is said to have been born here in the early 4th century. The library and the Classicist hall are the highlight on tours of the abbey. In addition to the historic cloister, the precious library and splendid basilica, a beautiful herb garden and the superbly equipped wine cellar also welcome visitors. The courtyard in front of the church offers stunning views of the surrounding countryside. The abbey has been included on the list of UNESCO World Heritage sites since 1996.

Address: Vár 1., 9090 Pannonhalma

- **ARBORETUM:** The arboretum is free to visit on a self-guided walk.

The abbey's 22-hectare garden has been an integral part of the Benedictine monks' daily life since the monastery was founded in 996. It includes Abbey's arboretum, home to over a thousand species of plants and almost 150 species of birds. In addition to the familiar woody and herbaceous plants of our everyday life: hazel, sum, linden, stork's nose and bloody swallow-wort, there are also special species such as the silky-leaved gum tree and the ironwood, which are rare in our country.

- **ABBEY WINERY PANNONHALMA**

The re-establishment of the abbey's viticultural and winegrowing tradition began with the vineyard planting programme following the reacquisition of part of the old abbey estates, continued with the construction of the new cellar and wine house, and since March 2004 the re-launched Pannonhalma Abbey Winery has been open to the public. The visit is guided by the Pannonhalma Abbey Winery and includes an insight into the history of Benedictine viticulture and wine culture, a tour of the new complex, a tour of the winemaking process and a tasting. For more information: <https://apatsagipincszet.hu/>

Go back to Győr with the bike or bus <https://menetrendek.hu>

Day 3 | Szombathely

Check out & take a train to Szombathely

Timetable: www.mavcsoport.hu/en

Check-in at a hotel in Szombathely

Information about guides @ Tourinform Szombathely

Address: Király u. 1, 9700 Szombathely, szombathely@tourinform.hu

Walking tour through Szombathely

Saint Martin Birthplace and Church, Local **Via Sancti Martini**

The St Martin Historical Walking Trail starts from the local Calvary Church and leads to St Martin Church. It has been designed to revisit the venues related to Szombathely's Early Christian

traditions. The works of art presented at each of the stations along the route help us remember particular episodes from St Martin's or St Quirinus' life. Route and information: www.viasanctimartini.eu/en/szombathely/historical-walking-trail
Map: <http://www.viasanctimartini.eu/cultural-database/brochures--issues>

ISEUM SAVARIENSE - night spiritual guided tour

Address: Szombathely, Rákóczi Ferenc u. 7-8

Day 4 | Szombathely & Murska Sobota

Check-out and train from Szombathely to Murska Sobota

Timetables: <https://jegy.mav.hu> or www.oebb.at

Check-in a hotel in Murska Sobota

E-Scooter rent in the Danube Pearl Mobility Centre and ride to Sobota lake

Address: Tourist Information Centre Murska Sobota, Slovenska ulica 41, 9000 Murska Sobota

Visit of Pavilion EXPANO – Regional Interactive Promotion Centre

Regional Interactive Promotion Centre is placed in architectural creation that has represented Slovenia at Expo Milano in 2015. It was brought from Italy to represent a miniature of Pomurje presentation of cultural and natural heritage of the region via 3D movies, VR tools, aquarium, holograms, videos, music etc. Among others the interactive promotion park is incorporating these themes with contents and presentations linked to Pomurje: Panofilm – 3D time travel, Panoscope – panoramas of Pomurje, Panofly – virtual balloon flight, Neurospa – knowledge test about the waters of Pomurje and mental power test.

Address: Bakovska ulica 41, 9000 Murska Sobota

Rest at the Sobota lake beach / Recreation at Motoric Park / Activities on the water

Address: Bakovska ulica 41, 9000 Murska Sobota

What else to experience & see in Murska Sobota: www.visitmurskasobota.si

Day 5 | Murska Sobota

Visit of the [Regional Museum Murska Sobota](#)

Regional Museum located in a renaissance castle in the middle of the city castle park has a rich exhibition on the life of people on the Mura from the first settlement to the present. It is showcasing the interweaving of the cultural influences of the neighboring countries and the creativity that comes from ethnic, national and religious diversity. The latter is also reflected in a permanent exhibition that will take you into the poetic story of life along the Mura river, throughout the centuries, all the way to the present. The permanent exhibition has been awarded a special recognition by the European Forum.

Address: Trubarjev drevored 4, 9000 Murska Sobota

Experiencing the challenge "Escape from Murska Sobota"

Escape town adventure will offer fun and active exploration of the city - it consists of almost detective uncovering of clues while visiting the most interesting sights of Murska Sobota. The challenge will include among others a presentation of parts of cultural-tourism product Jewish path in Murska Sobota (in Art Nouveau city centre), taste of some local culinary products in "Treasury of Prekmurje delights", self-guiding app for Jewish heritage sites (a tool developed within Transdanube Travel Stories project), VR presentation of former Murska Sobota synagogue (designed by famous architect Lipot baumhorn and demolished in 1954), VR presentation of architect's Feri Novak legacy, religious diversity with visits of The Cathedral of St Nicholas One and Evangelical church's neo-Gothic complex of buildings, story of "The Republic of Prekmurje", an unrecognized state in Prekmurje in 1919 and few other points of interest like f.i. the victory monument one of the rare remaining monuments from the post war era that was erected in honour of the victors of WWII, set in the middle of a laid-out park, made of white marble and consists of a mighty obelisk and two guns. Part of the challenge will be Renting a city bike "[Soboški biciklin](#)".

Information & Start at Tourist Information Centre Murska Sobota

Address: Slovenska ulica 41, 9000 Murska Sobota

[Raft or canoe trip on river Mura](#)

Raft or canoe trip on river Mura will be a time for contemplation in part of world's first 5-country biosphere reserve 'Amazon of Europe' rich with flora and fauna.

Information at Tourist Information Centre Murska Sobota (Slovenska ulica 41, 9000 Murska Sobota)

[Visit of the Island of Love](#)

Visit of the Island of Love (Otok ljubezni) - a natural island that the Mura River has created through centuries. You will explore the Būjraš Museum (note: 'būjraši' – workers at the Mura River), the Mura Floating Mill, Mura river ferry ride, walk along the river bank and experience a local speciality "pajani" bread - a local version of garlic bread and snack of Būjra people that traditionally dammed the riverbed or the banks of the Mura river.

Ride with E-Carriage

Return to Murska Sobota using the E-Carriage (Hybrid nature-friendly transport – part of sustainable and innovative tourism product, based on regional cultural heritage - horses and carriages). Information at Tourist Information Centre Murska Sobota (Slovenska ulica 41, 9000 Murska Sobota)

Visit of the [Mansion Rakičan](#) and park

The fortified base in Rakičan was first mentioned in historic sources in the 15th cent. The country house as it is today was shaped during an extensive conversion in the 18th cent. It is surrounded by a well-preserved 10 hectares English landscape park, where the black walnut, tulip trees and even hares can be found. Many walking and educational paths lead through a magical forest to the chapel and vault from the year 1880. Today, the castle enables a lively environment featuring a gallery, museum collections, café and restaurant, horse-riding centre as well accommodation.

Address: Soboška ulica 32, Bakovci, 9000 Murska Sobota

Return to Murska Sobota city centre using 'Soboški biciklin'

Day 6 | Lendava

Take a bus to Lendava

Departure from Bus station Murska Sobota

Cycling tour exploring the cultural heritage of Lendava:

- [Synagogue Lendava](#) and history of Jewish community in Lendava

The Synagogue is only one of preserved monuments of the former local Jewish community – the driving power of Lendava's development until World War II. This is the main Slovene Holocaust museum. The gallery offers a permanent exhibition titled 'Judaism of Prekmurje'. The ground level is adorned with 52 graphics by the Israeli artist Dan Reisinger, titled 'Ognjeni zvitki' (transl.: fire-rolls), which the author had presented to the municipality of Lendava.

- [The Holy Trinity Chapel](#) and the Mummy of Mihael Hadik

Chapel of the Holy Trinity, protector of Lendava, is surrounded by the picturesque vineyards and as a proud white guard it watches over the town below. On this strategically important point for protection against intruders once stood a military post. Due to its carefully chosen position not even the Turks were able to conquer it during the attacks in the 16th and 17th centuries. In 1728, the grateful believers built the chapel on the Čonka hill, which you can visit and see the mummified body of general Mihael Hadik, one of the greatest heroes in the battles with the Turks.

- [Lendava Gallery – Museum in Lendava Castle](#)

Experience the tourism product "Casting in bronze" and various permanent exhibitions. Lendava Castle was first mentioned in documents dating back to 1192, but the structure we are familiar with today was created in the 18th century. Since 1973, the castle has been home to the Gallery-Museum of Lendava, which collects, preserves, studies and promotes the cultural heritage of the Lendava Municipality and the Hungarians from Pomurje.

The museum collection boasts a permanent archaeological, historical and ethnological exhibition, as well as a memorial room for the most famous sculptor of Lendava, György Zala.

- [Vinarium Tower](#)

The watchtower Vinarium Lendava, standing 53.3 meters tall, offers an incredible 360° view of the colorful landscape that stretches from the settlement of Lendavske gorice all the way to the river basin of Mura and encompasses a wonderful view of the plains and hills of Slovenia, Hungary, Croatia and Austria. You can reach the highest platform of the tower by a comfortable ride with the elevator or by climbing 240 steps, where you will then experience the most beautiful vantage point for many miles around.

Cuk Wine House (Hiša vina Cuk)

The house of wine Cuk sits at the highest peak of Lendavske gorice hills, offering a magnificent view of the area. Famous not only for the beautifully groomed surroundings, eye-catching straw roof and excellent wines with the »post butterfly« logo, but also their hospitality and kindness.

Address: Lendavske Gorice 217, 9220 Lendava

Zipline Vinarium

Zipline Vinarium is a new feature at of the Vinarium lookout tower in Lendavske gorice and the first in the eastern part of the country and the first in Slovenia to have two parallel steel cables, so that two visitors can descend at the same time. The slightly more than 500-meter-long steel cables allow descending between 50 and 60 kilometers per hour at the fastest point).

Travel to Jeruzalem by bus

Timetable: <https://arriva.si/en> or www.rome2rio.com/map/Ljutomer/Jeruzalem#r/Bus/s/0

Arrival in JERZUALEM & Check-in a hotel

Guided Tours in Jeruzalem

Information: www.jeruzalem-slovenija.si/en/guided-tours/

Rent a bike and do a cycling wine safari

Presentation of wine region Jeruzalem Slovenija which is among the top 5 % of the wine growing territories in the world for production of white wine. Today, Jeruzalem is the centre of the world's wine culture. Wine Route in Jeruzalem will be explored by using mountain e-bikes.

Informations about bike rental & tours: www.jeruzalem-slovenija.si/en/bike-jeruzalem/

Meditation at Jeruzalem's bio-energy spots

Day 7 | Jeruzalem & Departure

Guided experience "Knight Andrew of Jeruzalem"

Jeruzalem Slovenia embroidered with a golden yarn, is a treasure of our region; with its holy name, energy lines, wine road, exceptional viewpoints with a view of three countries: Austria, Hungary and Croatia, and a pilgrimage church – the town justifies the name of the heavenly place. In the 12th century the Crusaders passed through it in search for a way into today's Middle East Jerusalem. The Church of the Holy Mother of Sorrows from the 17th century like a lighthouse glows above the dark green ocean of waves of surrounding hills with thick manes of vineyards. The church used to be a Crusader's chapel, and was later gradually converted into a Baroque church. Jeruzalem was given to the Crusaders by Friderik of Ptuj, and the town has remained a place of pilgrimage. The history of Jeruzalem Slovenia which hides more than we could have ever imagined is explained by Andrew of Jerusalem the only survived Knight of the Cross coming to Jeruzalem Slovenia 800 years ago.

Thematic trail with myths and legends of Jeruzalem

Presentation of myths and legends of Jeruzalem that are the basis for a new tourism product under preparation that will include also several infrastructure elements along the village.

Check-out & departure

All destinations of the Trade Trail:

Germany: Ulm, Ingolstadt, Regensburg

Austria: Engelhartzell, Aschach, Ottensheim, Linz, Mauthausen, Grein, Krems, Neusiedel

Slovakia: Bratislava

Hungary: Budapest, Mohács

Croatia: Zmajevac, Vukovar, Ilok

Serbia: Belgrad, Smederevo

Romania: Hunedoara, Bucharest, Sfântu Gheorghe

5.5 List of illustrations

1 Getting to the Upper Danube Region - before Screenshot.....	6
2 Location and getting there - before Screenshot.....	7
3 Mobility along the Danube Cycle Path - before Screenshot.....	7
4 Mobile on site - before Screenshot.....	7
5 Mobile on site - before Screenshot.....	7
6 Danube Austria website "Location" before	9
7 Updated website now including the Travel Time Map Linz and Link to the Danube Pearls website with further information	10
8 https://www.donauregion.at/radfahren-am-donauradweg/donau-fahren.html - Update with a new developed map and timetables for the Danube ferries, this information will soon also be available in English	11
9 https://www.donauregion.at/radfahren-am-donauradweg.html - Updated map on the Danube cycle path with detailed information.....	11
10 Updated Danube Pearls website, now includes a new subpage with all of the eight developed travel Time Maps	12
11 Danube Austria website updated order of mobility services information.....	13
12 Promotion of bicycle tours on Instagram.....	14
13 Promotion of hiking routes on Instagram.....	14
14 Promotion of cycling tours along the Danube on Facebook	14
15 Promotion of sustainable boat tours on Facebook.....	14
16 https://www.donauregion.at/fileadmin/user_upload/danube/Prospekte/Unterkunftsverzeichnis_klein.pdf - accommodation register including information on Danube Card	15
17 https://www.donauregion.at/fileadmin/user_upload/danube/Prospekte/Unterkunftsverzeichnis_klein.pdf - accommodation register - map and further information.....	16
18 https://www.donauregion.at/fileadmin/user_upload/danube/Prospekte/Unterkunftsverzeichnis_klein.pdf - accommodation register - example content.....	16
19 Getting to Linz and Transfer in Linz, already existing information.....	17
20 updated website now with Travel Time Map Linz.....	18
21 Promotion of the new voucher for sustainable travel by train	19
22 examples of Linz App.....	20
23 Map of public transport in Linz	21
24 contact information and interactive map on West Pannon website	22
25 contact information on Via Sancti Martini website	22
26 updated subpage on sustainable mobility and contact information on West Pannon website	23
27 Travel Time Map Budapest and information on sustainable mobility on website Via Sancti Martini.....	24
28 Information on sustainable mobility on the website of visit Murska Sobota	25
29 updated contact information on the website of the Institute for culture, tourism and sport Murska Sobota	26
30 new subpage on sustainable mobility with Travel Time Map	27
31 new subpage on bicycle sharing.....	28
32 new subpage on bike and e-scooter rental options	28
33 new subpage on public transport.....	29
34 new subpage on e-car sharing	29

35 original contact information on the website of Klub Clanova Selo	30
36 updated contact information now including Travel Time Map Zagreb	31
37 new subpage on sustainable mobility	32
38 overview of Croatian destinations on the six trails	32
39 new subpage with information on sustainable mobility for Ilok.....	33
40 new subpage with information on sustainable mobility for Zagreb	34
41 new subpage with information on sustainable mobility for Zmajevac.....	35
42 new subpage with information on sustainable mobility for Vukovar	36
43 subpages on how to get to Oradea.....	37
44 overview on walking routes in Oradea	38
45 example for description of walking routes	38
46 updated overview page for projects with four added articles	39
47 subpage with interactive map and information on bicycle lanes	40
48 subpage with information about E-scooters.....	40
49 subpage with information on public transport	41
50 subpage with newly developed Travel Time Map Oradea	41
51 brochure "Green Oradea, greener than green".....	42
52 brochure "Green Oradea, greener than green", promotion of cycle paths	42
53 map for public transport	42
54 information on cycling paths in the Danubeparks.....	43
55 brief information on existing hiking trails in the Danubeparks	43
56 website updates on sustainable mobility	44
57 new button "Reach us sustainable" integrated.....	45
58 example for information on each national park following the new added button "Reach us sustainable" ..	46
59 information on sustainable mobility for the secretary in Croatia including the Travel Time Map for Osijek	47
60 new section on sustainable (mobility) activities created within the TDTS- project	48
61 example for the promotion of the developed trails and the sustainable mobility services along the trails ..	49
62 old version of the brochure for the Nature Park Persina	50
63 comparison of new brochure on the top and old brochure below	50
64 new version of the brochure was created in English and Bulgarian	51
65 comparison of new brochure above and old version below	51
66 comparison of new and old brochure, new brochure with map including hiking- and cycling-routes below ..	52
67 agenda/ programm of the TIK festival with information about the shuttle bus.....	55
68 map of the festival area, shows that the parking lots for the private cars are closed	56
69 documentation of TIKfest	56
70 impressions of TIKfestival and shuttle	57
71 impression of TIK festival	58
72 impressions of TIK festival and descriptions of the ways.....	59
73 impression of TIK festival	60
74 impression of TIK festival	61
75 old version of the subpage contact of the Danube Office	62
76 updated subpage contact including the Travel Time Map Ulm	63
77 information on sustainable travel options to the Danube Festival in the programme	64



78 information on sustainable travel options in the local newspaper SWP for the International Danube Festival 202265

79 ASP Ulm and Neu- Ulm Touristic are updated their website with the Travel Time Map Ulm.....66